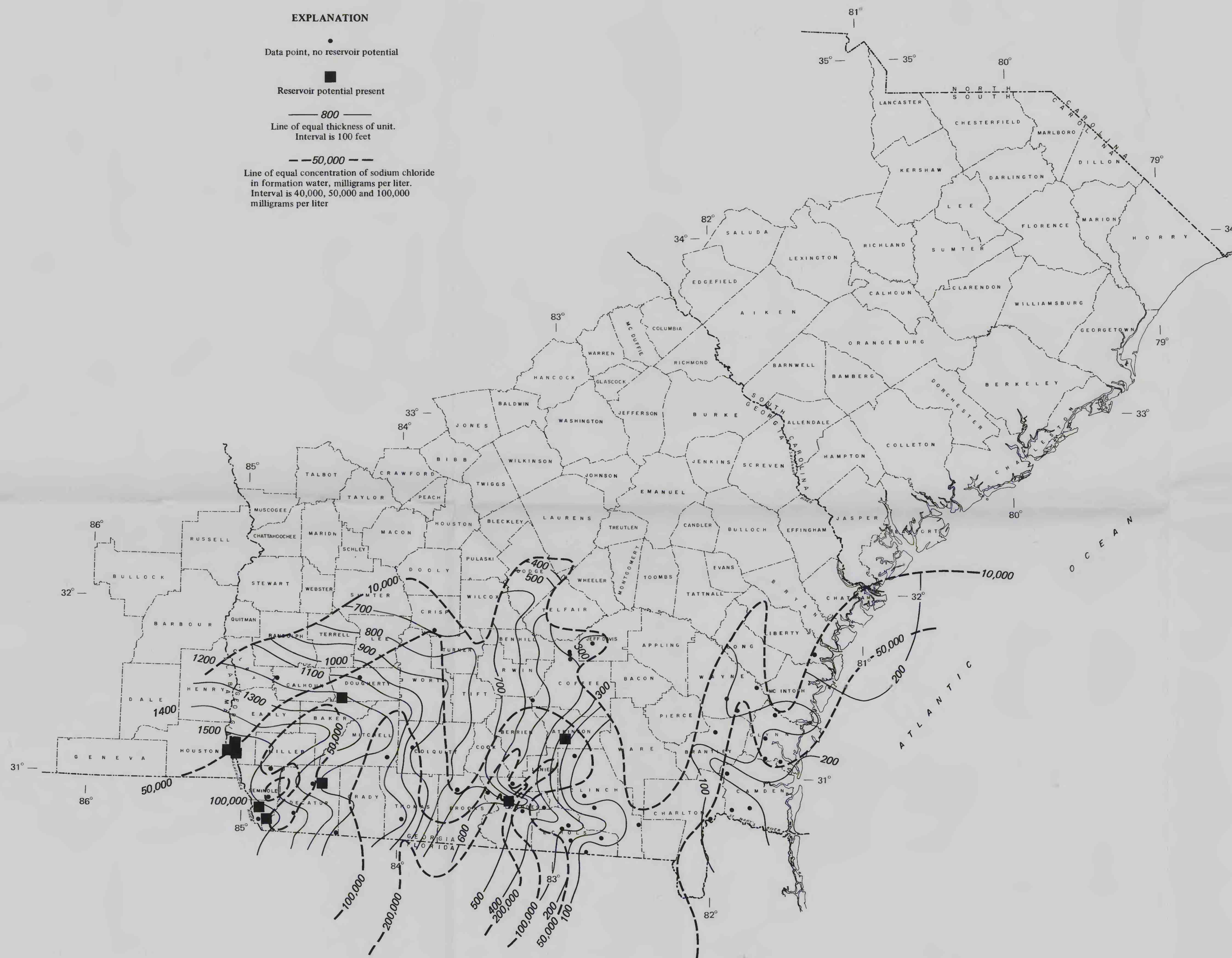
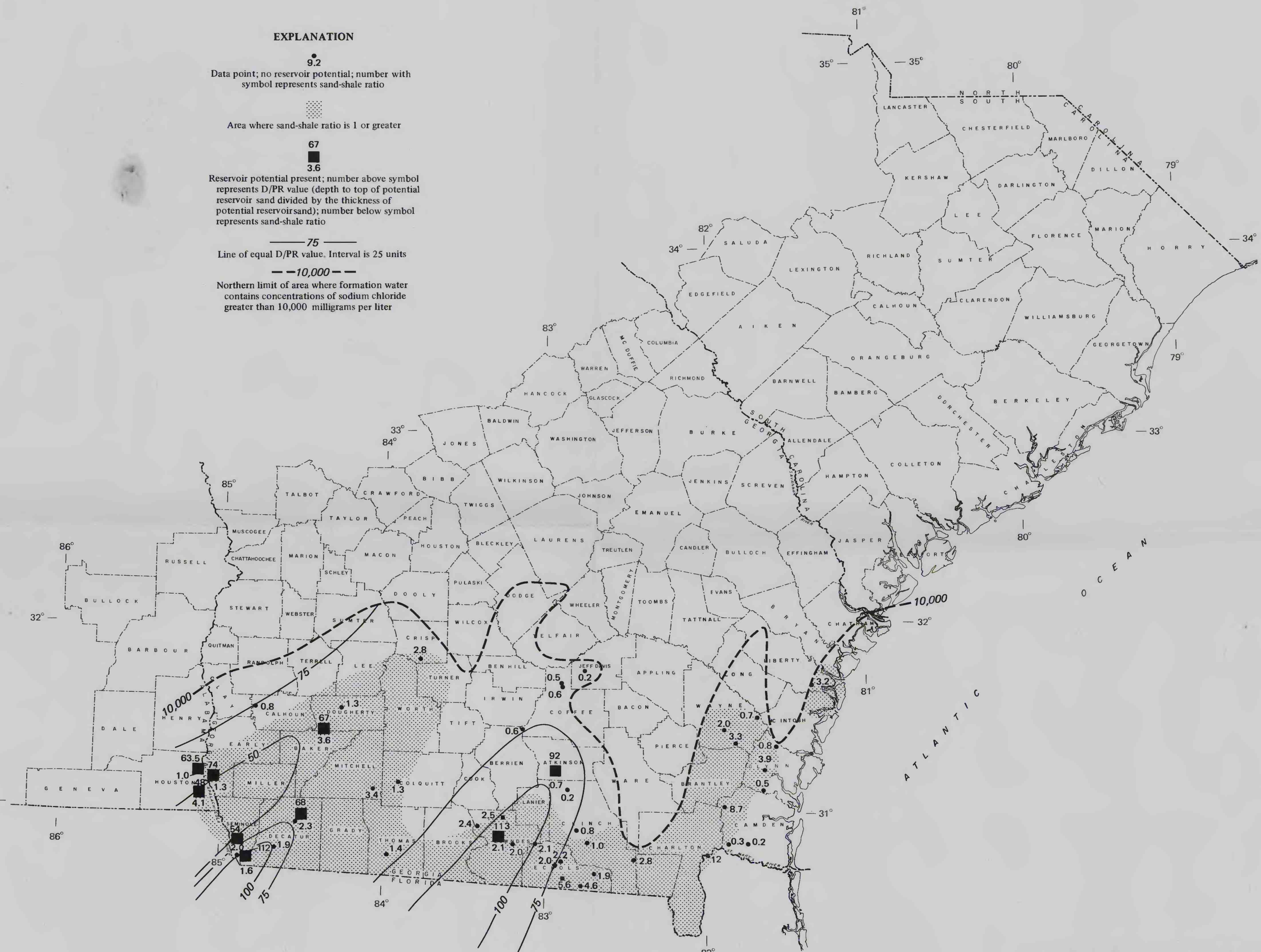


A. STRUCTURAL TOP OF UNIT F

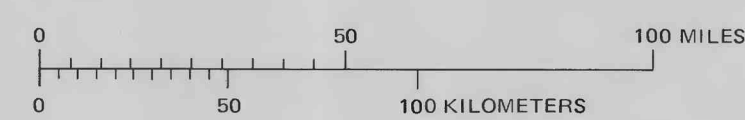


B. THICKNESS AND SODIUM CHLORIDE CONCENTRATIONS OF UNIT F IN AREA OF NON-USEABLE GROUND WATER



C. SAND-SHALE DISTRIBUTION MAP, UNIT F

Base from U.S. Coast and Geodetic Survey



© Interior-Geological Survey, Reston, Va., 1978-W78344