AUSTRALASIA

31 stations
Source of data: World Meteorological Organization
Forest classification after Webb (1959)

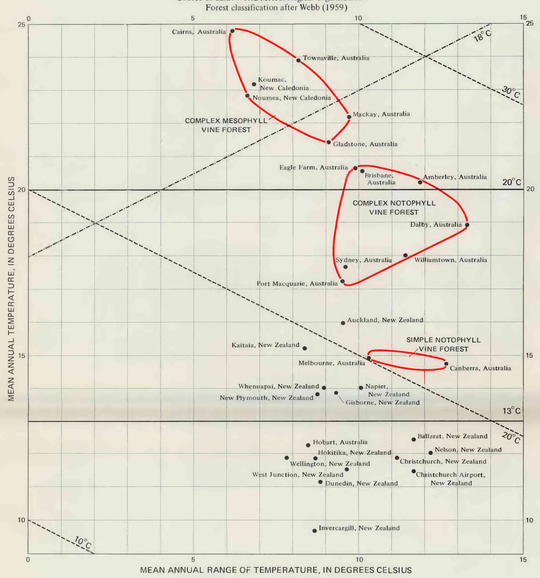

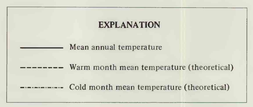

CALIFORNIA

139 stations
Source of data: National Oceanic and Atmospheric Administration
Vegetational and phytosociological zones largely after Munz and Keck (1950) and Griffin and Critchfield (1972)

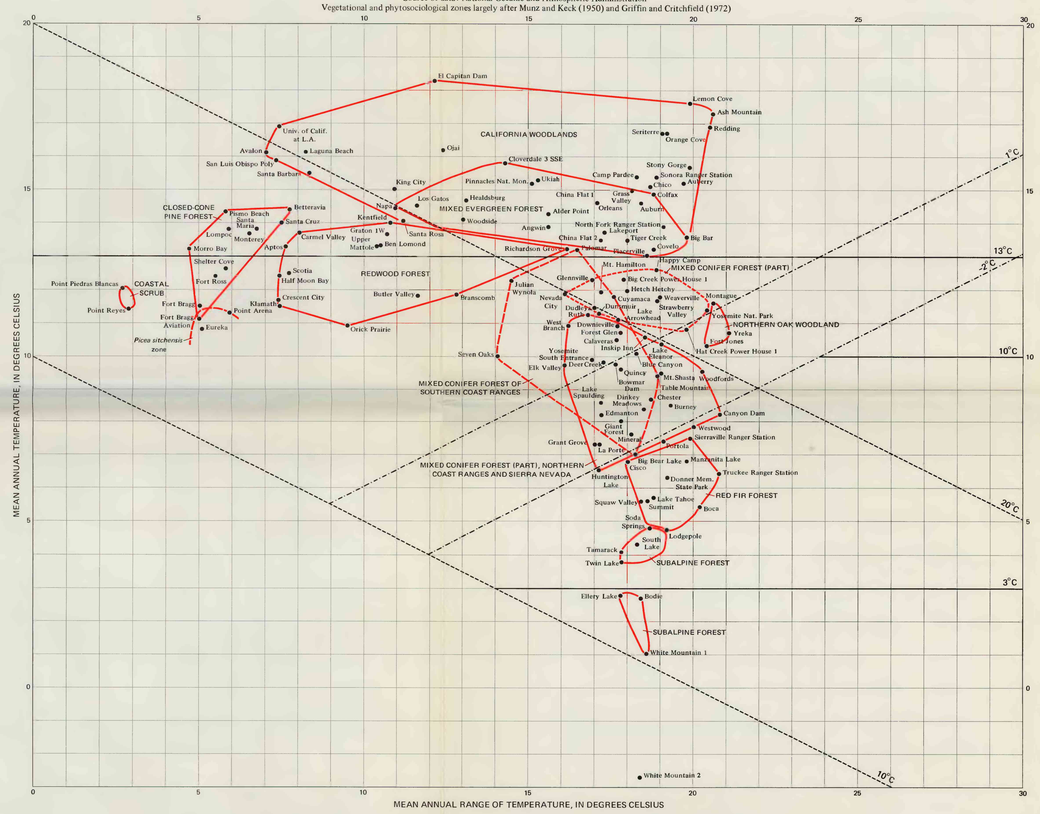

NORTHWESTERN NORTH AMERICA

138 stations
Source of data: National Oceanic and Atmospheric Administration
Phytosociological zones largely after Franklin and Dyrness (1969)

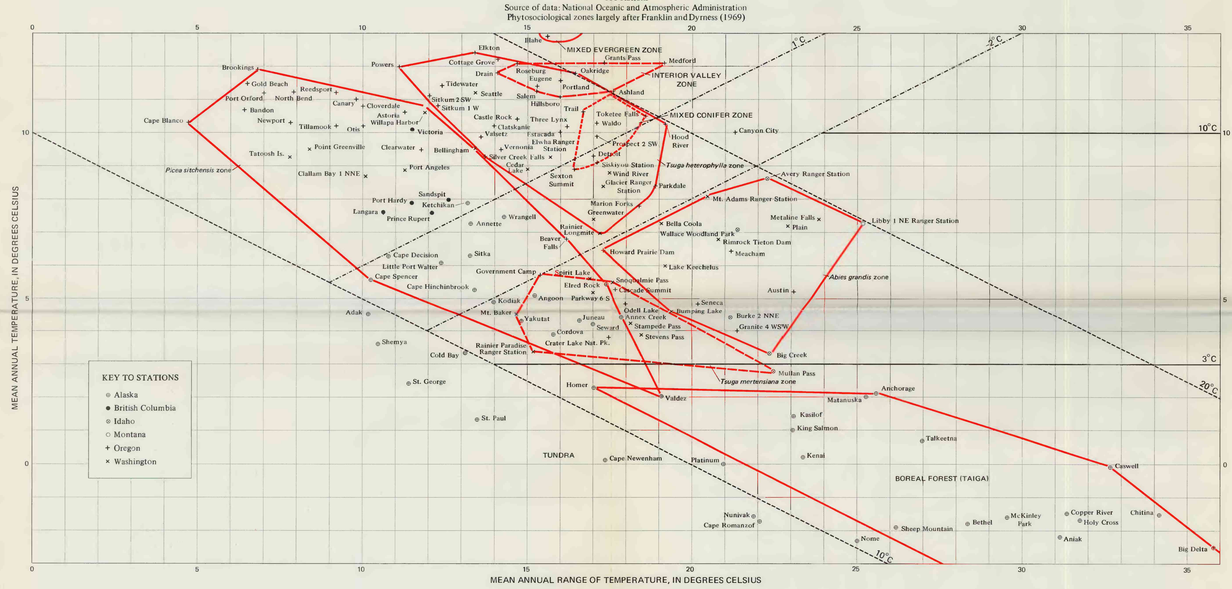

EUROPE

73 stations
Source of data: World Meteorological Organization
Data in parentheses are coastal Norway

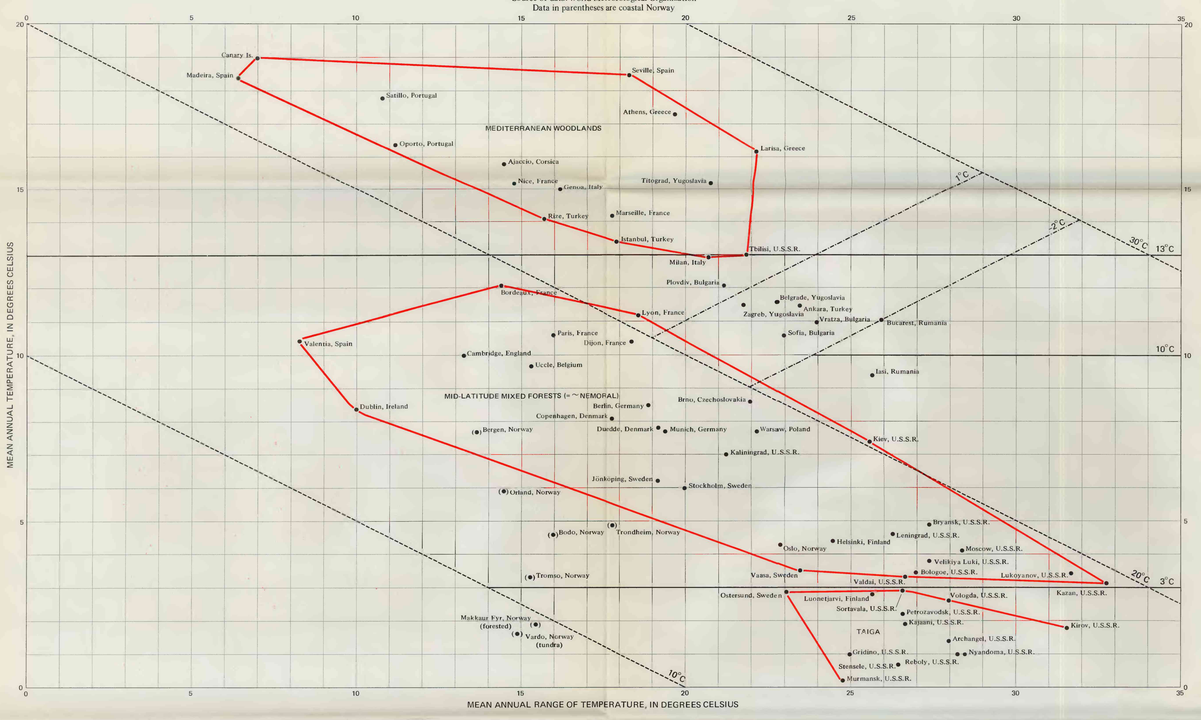

EASTERN NORTH AMERICA, CENTRAL AMERICA, AND NORTHERN SOUTH AMERICA

136 stations
Sources of data: National Oceanic and Atmospheric Administration and World Meteorological Organization

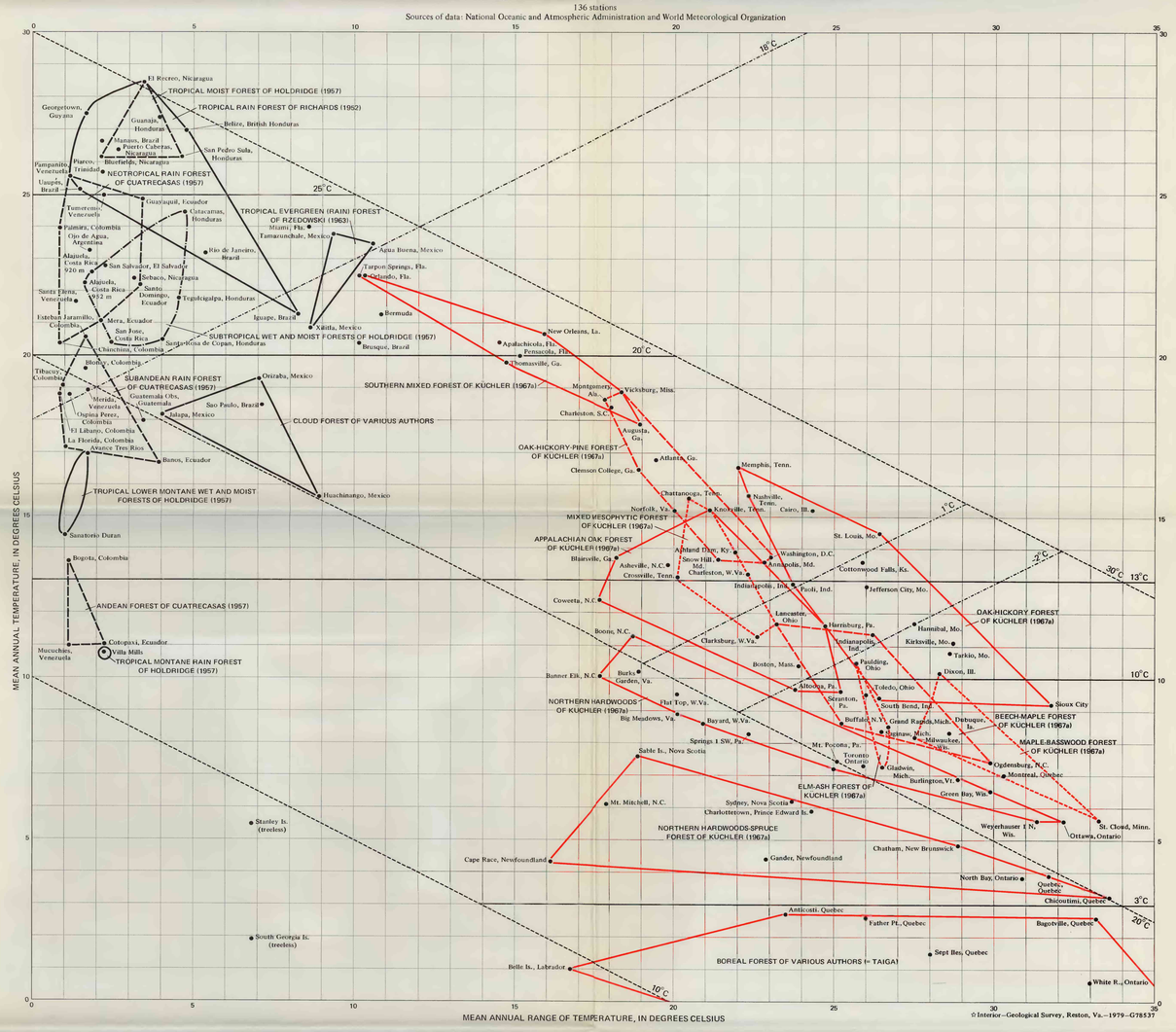

☆ Interior—Geological Survey, Reston, Va.—1979—G78537

TEMPERATURE DATA AND CLASSIFICATION OF FORESTS FOR PARTS OF THE WESTERN HEMISPHERE, EUROPE, AND AUSTRALASIA