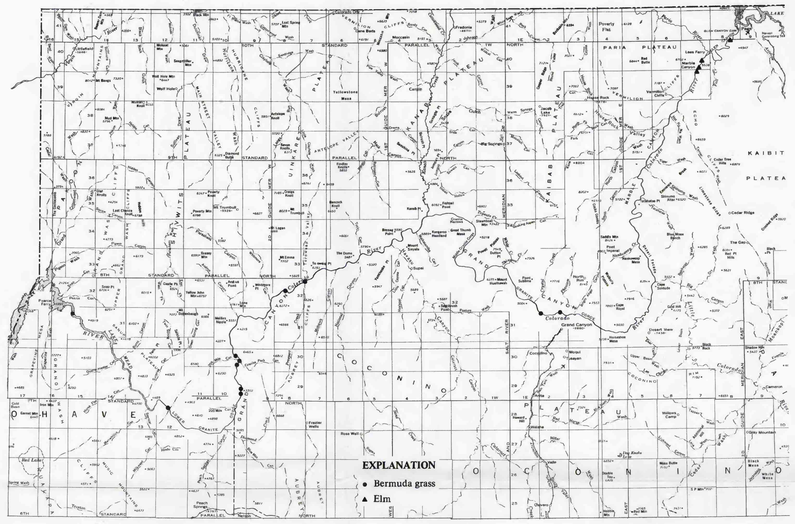

FIGURE 7. – *Map showing distribution of Bermuda grass and elm along Colorado River from Glen Canyon Dam to Lake Mead.*

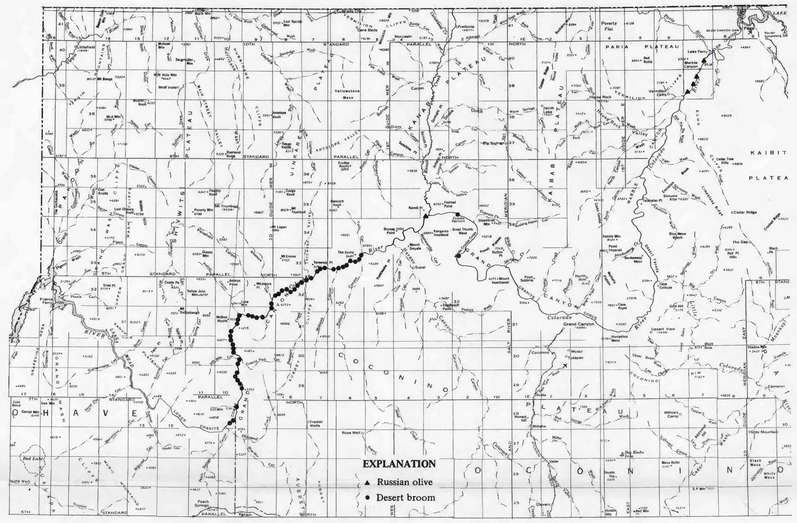

FIGURE 8. – *Map showing distribution of Russian olive and desert broom along Colorado River from Glen Canyon Dam to Lake Mead.*

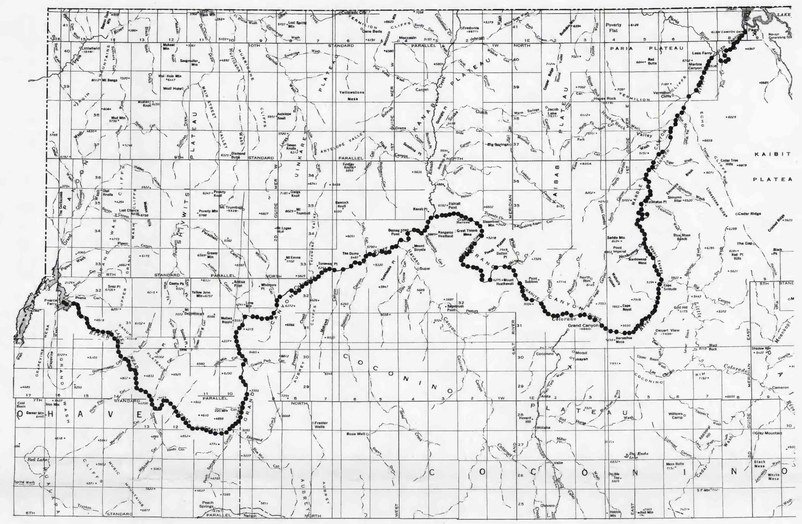

FIGURE 9. – *Map showing distribution of saltcedar along Colorado River from Glen Canyon to Lake Mead.*

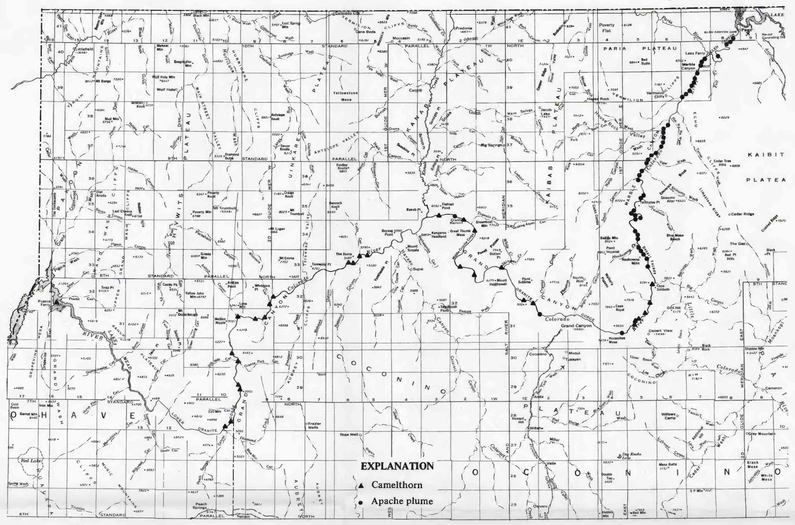

FIGURE 10. – *Map showing distribution of camelthorn and Apache plume along Colorado River from Glen Canyon Dam to Lake Mead.*

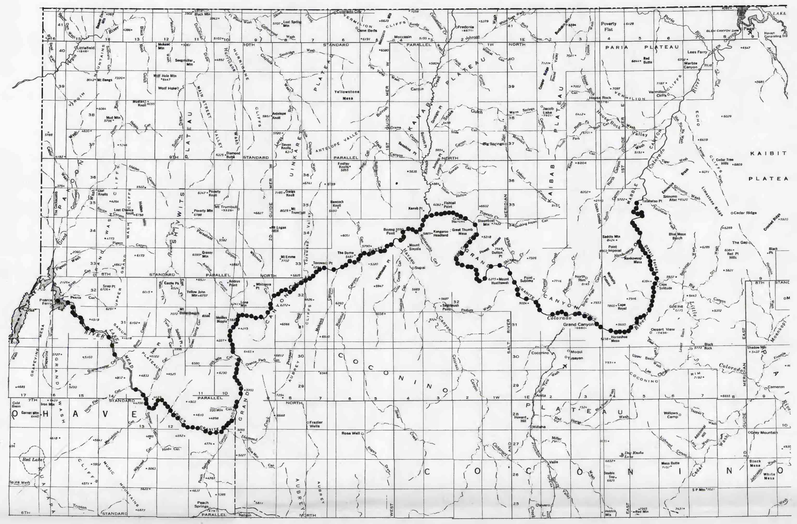

FIGURE 11. – *Map showing distribution of catclaw along Colorado River from Glen Canyon Dam to Lake Mead.*

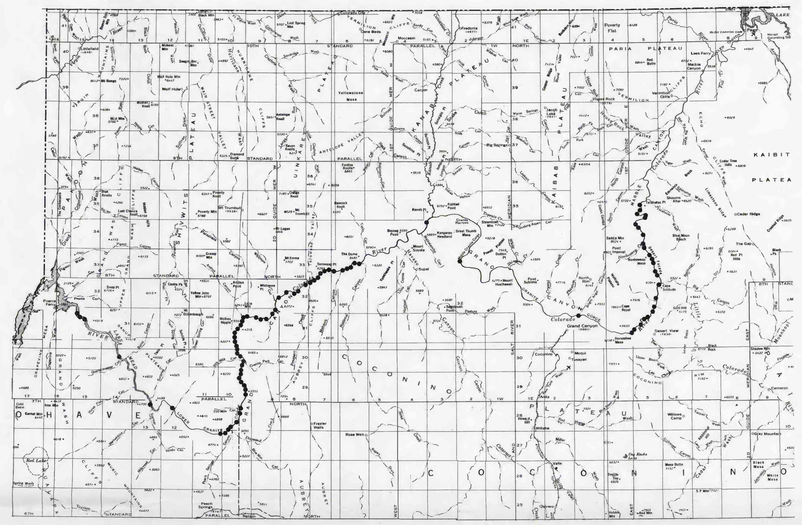

FIGURE 12. – *Map showing distribution of western honey mesquite along Colorado River from Glen Canyon Dam to Lake Mead.*

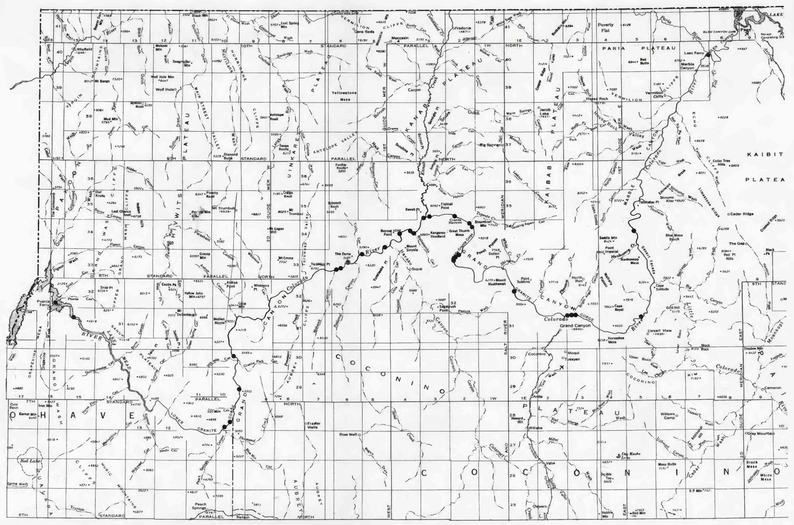

FIGURE 13. – *Map showing distribution of Fremont cottonwood along Colorado River from Glen Canyon Dam to Lake Mead.*

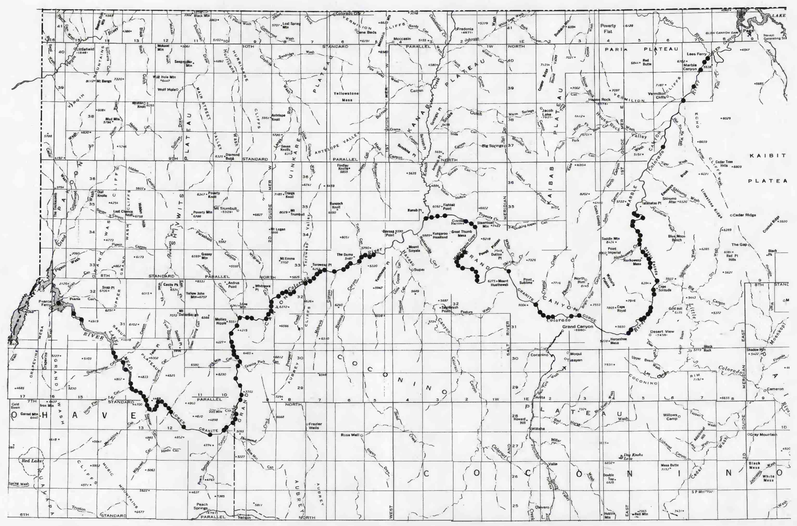

FIGURE 14. – *Map showing distribution of arrowweed along Colorado River from Glen Canyon Dam to Lake Mead.*

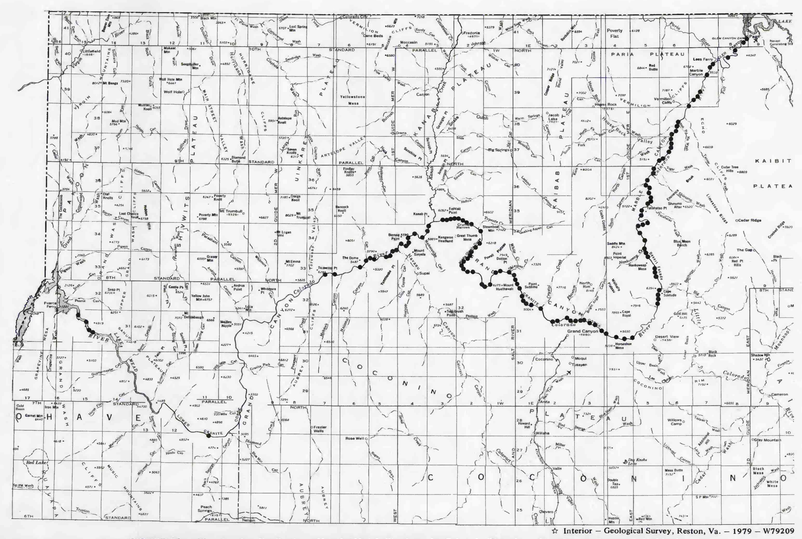

FIGURE 15. – *Map showing distribution of longleaf brickellia along the Colorado River from Glen Canyon Dam to Lake Mead.*

☆ Interior – Geological Survey, Reston, Va. – 1979 – W79209

Base from U.S. Geological Survey
State Map 1:1,000,000, 1974

SCALE 1:1 000 000

20 0 20 40 60 80 MILES

20 0 20 40 60 80 100 120 KILOMETERS

NATIONAL GEODETIC VERTICAL DATUM OF 1929

MAPS SHOWING DISTRIBUTION OF SELECTED PLANT SPECIES ALONG THE COLORADO RIVER