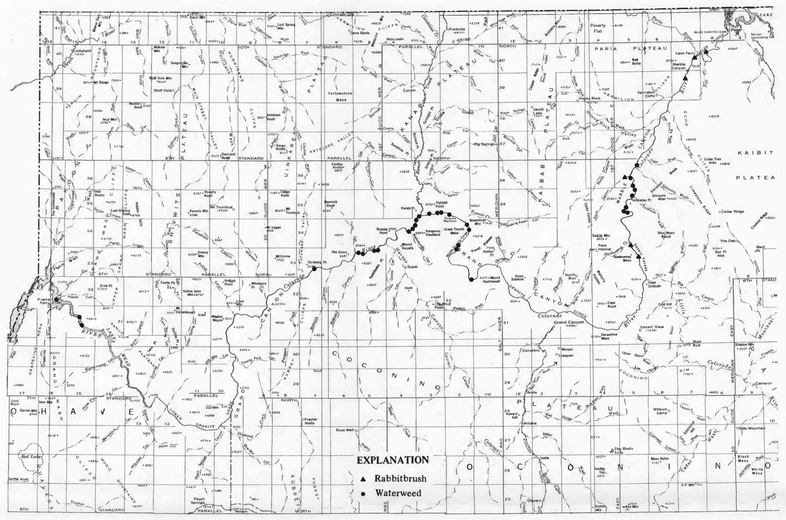

FIGURE 16. – *Map showing distribution of rabbitbrush and waterweed along the Colorado River from Glen Canyon Dam to Lake Mead.*

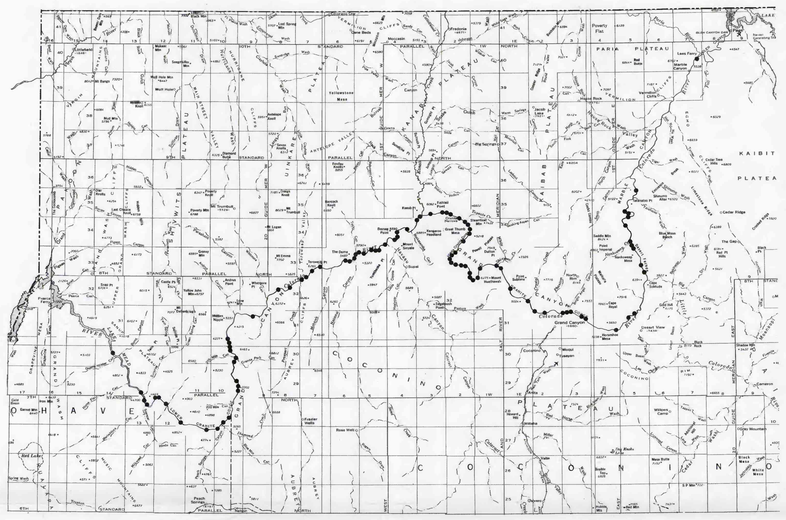

FIGURE 17. – *Map showing distribution of seep willow along the Colorado River from Glen Canyon Dam to Lake Mead.*

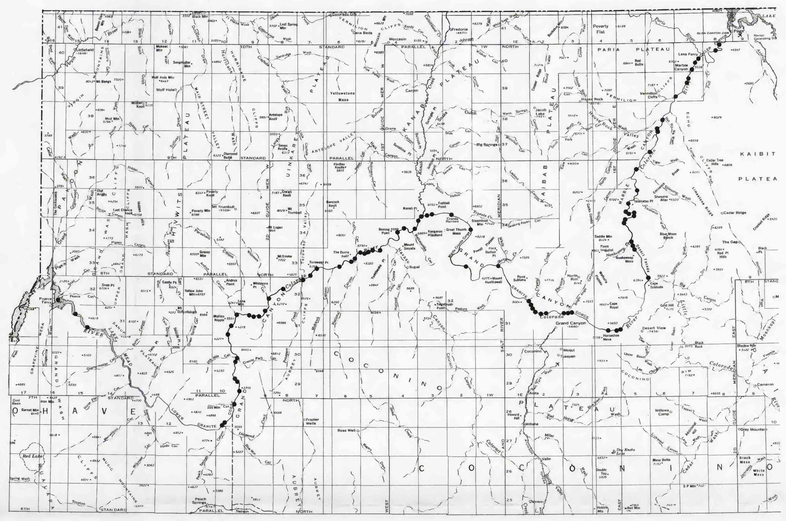

FIGURE 18. – *Map showing distribution of Emory seep willow along Colorado River from Glen Canyon Dam to Lake Mead.*

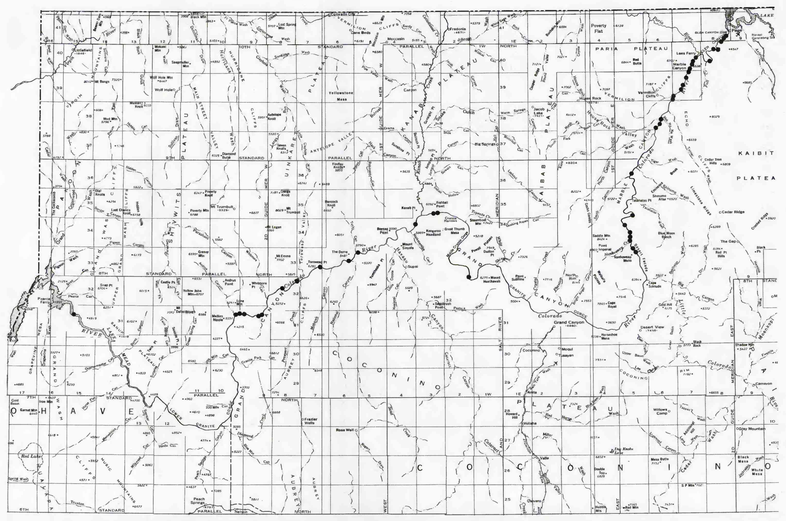

FIGURE 19. – *Map showing distribution of netleaf hackberry along Colorado River from Glen Canyon Dam to Lake Mead.*

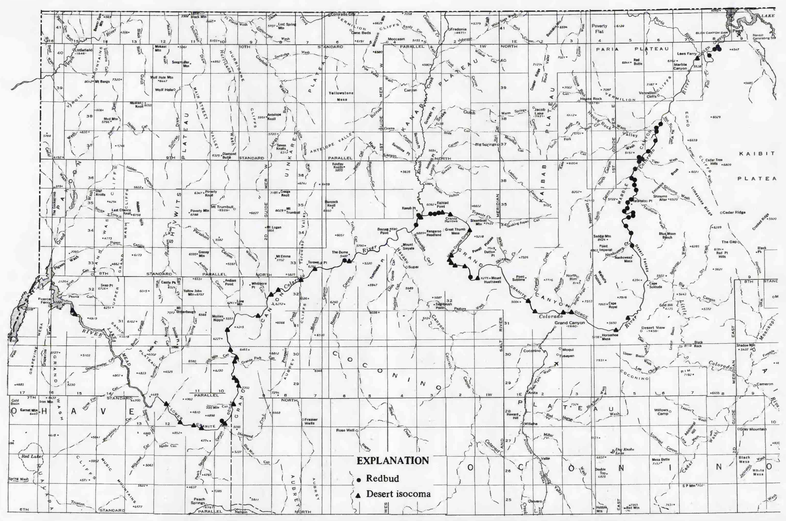

FIGURE 20. – *Map showing distribution of redbud and desert isocoma along Colorado River from Glen Canyon Dam to Lake Mead.*

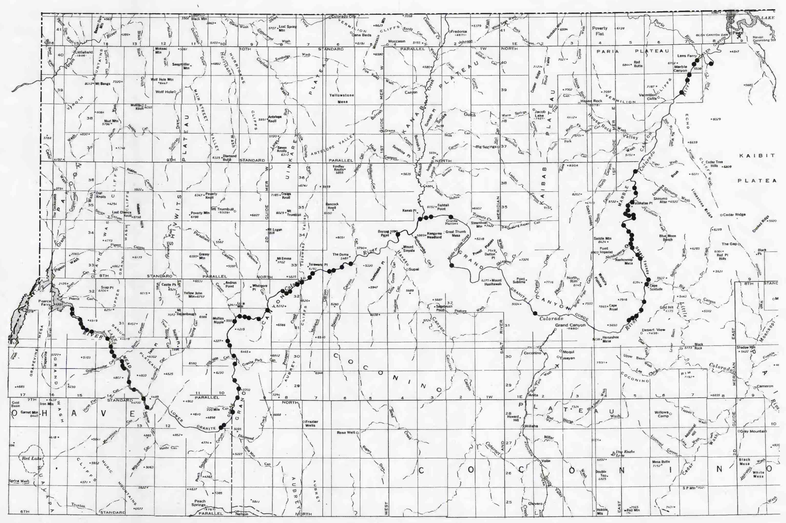

FIGURE 21. – *Map showing distribution of cattail along Colorado River from Glen Canyon Dam to Lake Mead.*

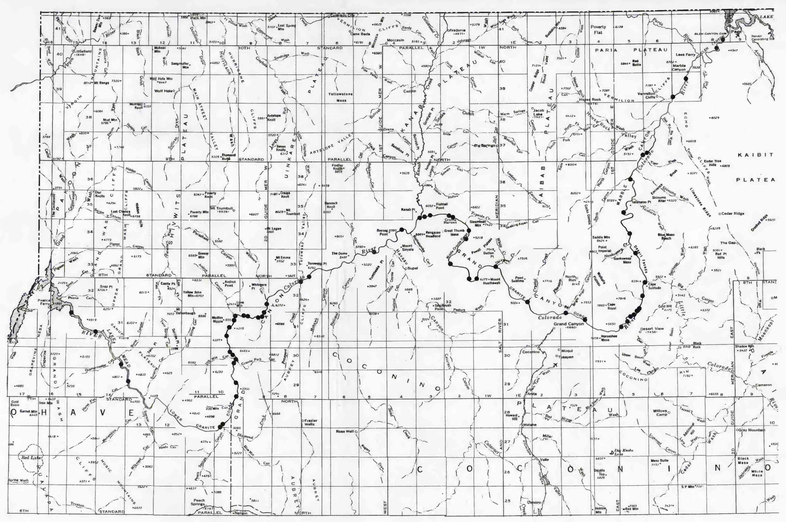

FIGURE 22. – *Map showing distribution of reed along Colorado River from Glen Canyon Dam to Lake Mead.*

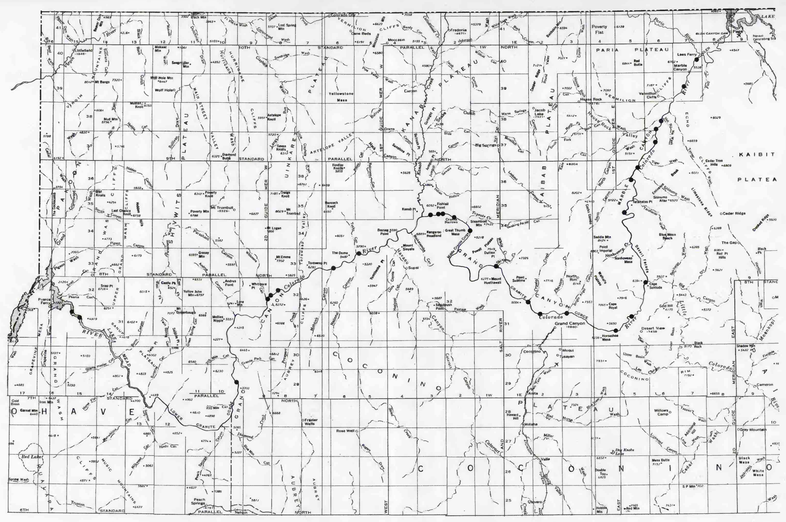

FIGURE 23. – *Map showing distribution of spiny aster along Colorado River from Glen Canyon Dam to Lake Mead.*

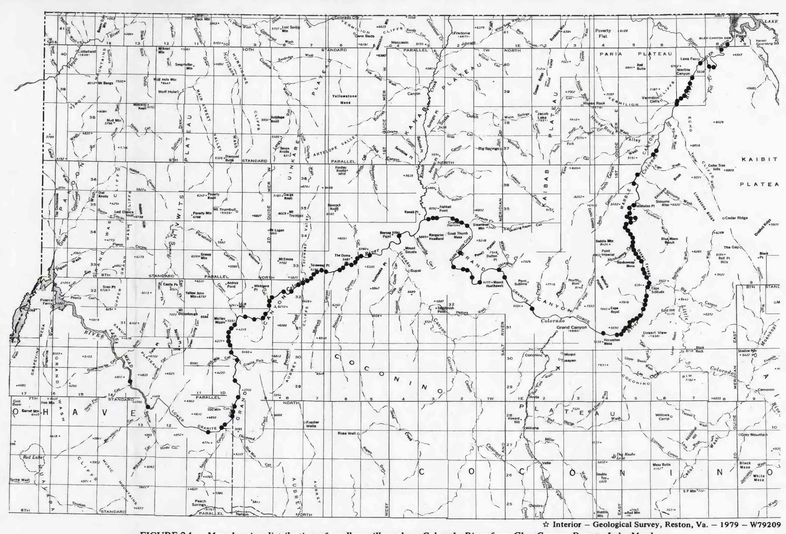

☆ Interior – Geological Survey, Reston, Va. – 1979 – W79209

FIGURE 24. – *Map showing distribution of sandbar willow along Colorado River from Glen Canyon Dam to Lake Mead.*

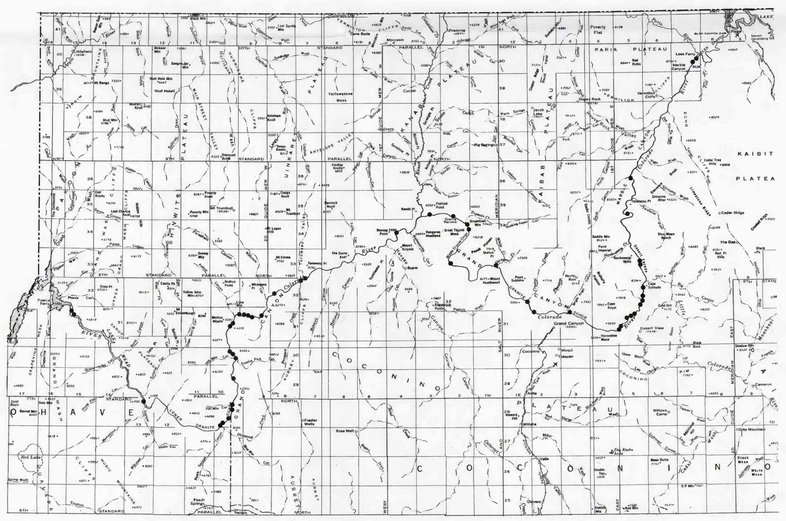

FIGURE 25. – *Map showing distribution of Goodding willow along Colorado River from Glen Canyon Dam to Lake Mead.*

SCALE 1:1 000 000

20 0 20 40 60 80 MILES

20 0 20 40 60 80 100 120 KILOMETERS

NATIONAL GEODETIC VERTICAL DATUM OF 1929

MAPS SHOWING DISTRIBUTION OF SELECTED PLANT SPECIES ALONG THE COLORADO RIVER

Base from U.S. Geological Survey
State Map 1:1,000,000, 1974