




EXPLANATION





LITHOLOGY

-  Fine Sand
-  Silty Sand
-  Sandy Silt
-  Sand-Silt-Clay



STRUCTURE

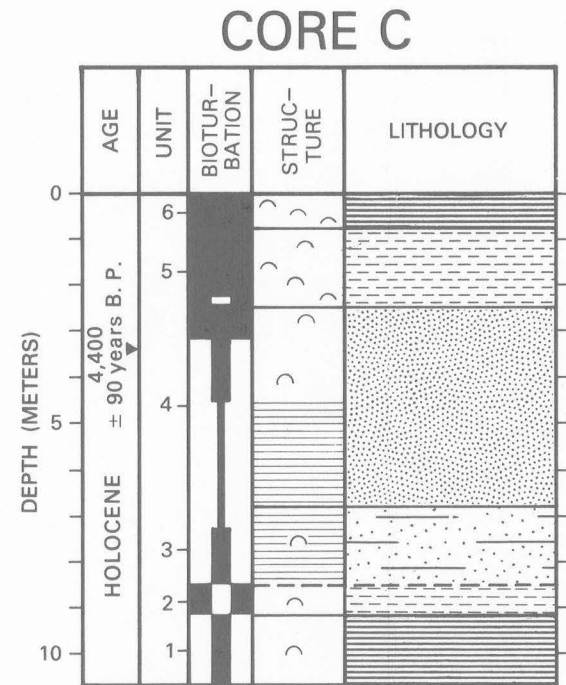
-  Laminations
-  Shells

BIOTURBATION

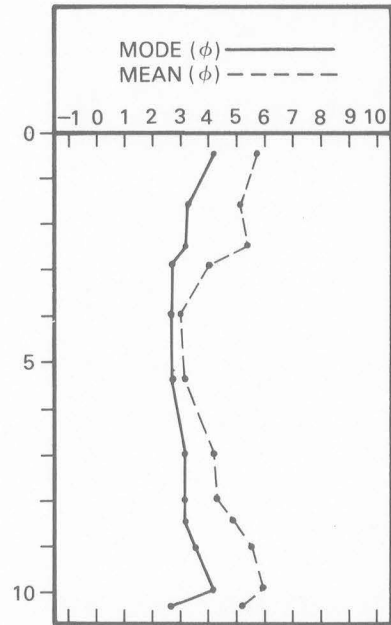
-  Undetermined
-  Trace
- <30% symbol" data-bbox="45 605 65 625"/> <30%
-  30%-60%
-  >60%

UNIT CONTACTS

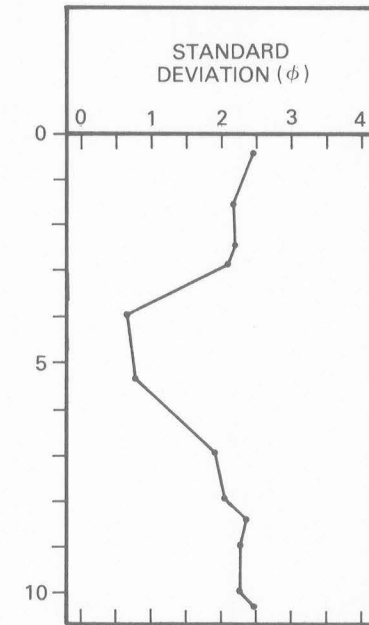
-  Gradational
-  Sharp



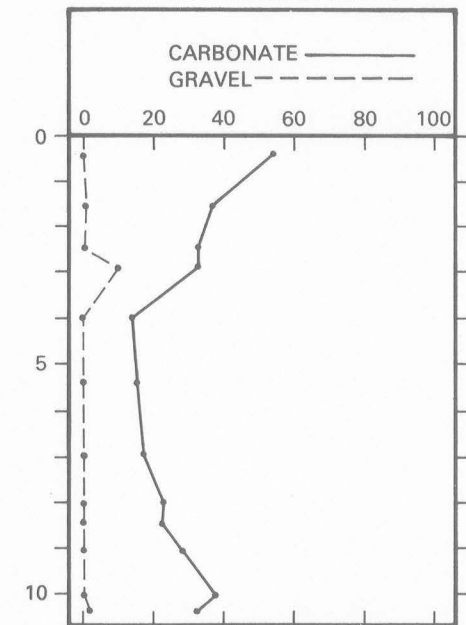
DIAMETERS OF THE NONGRAVEL FRACTION



SORTING OF THE NONGRAVEL FRACTION



WEIGHT PERCENTAGES OF MINOR COMPONENTS



LIBRARY  
U. S. BUREAU OF MINES  
Western Field Operation Center  
East 360 3rd Ave.  
Spokane, Washington 99202

LITHOLOGIC AND SUPPLEMENTAL LOGS OF CORE C, FROM THE MUSTANG ISLAND-CORPUS CHRISTI BAY AREA, SOUTH TEXAS GULF COAST