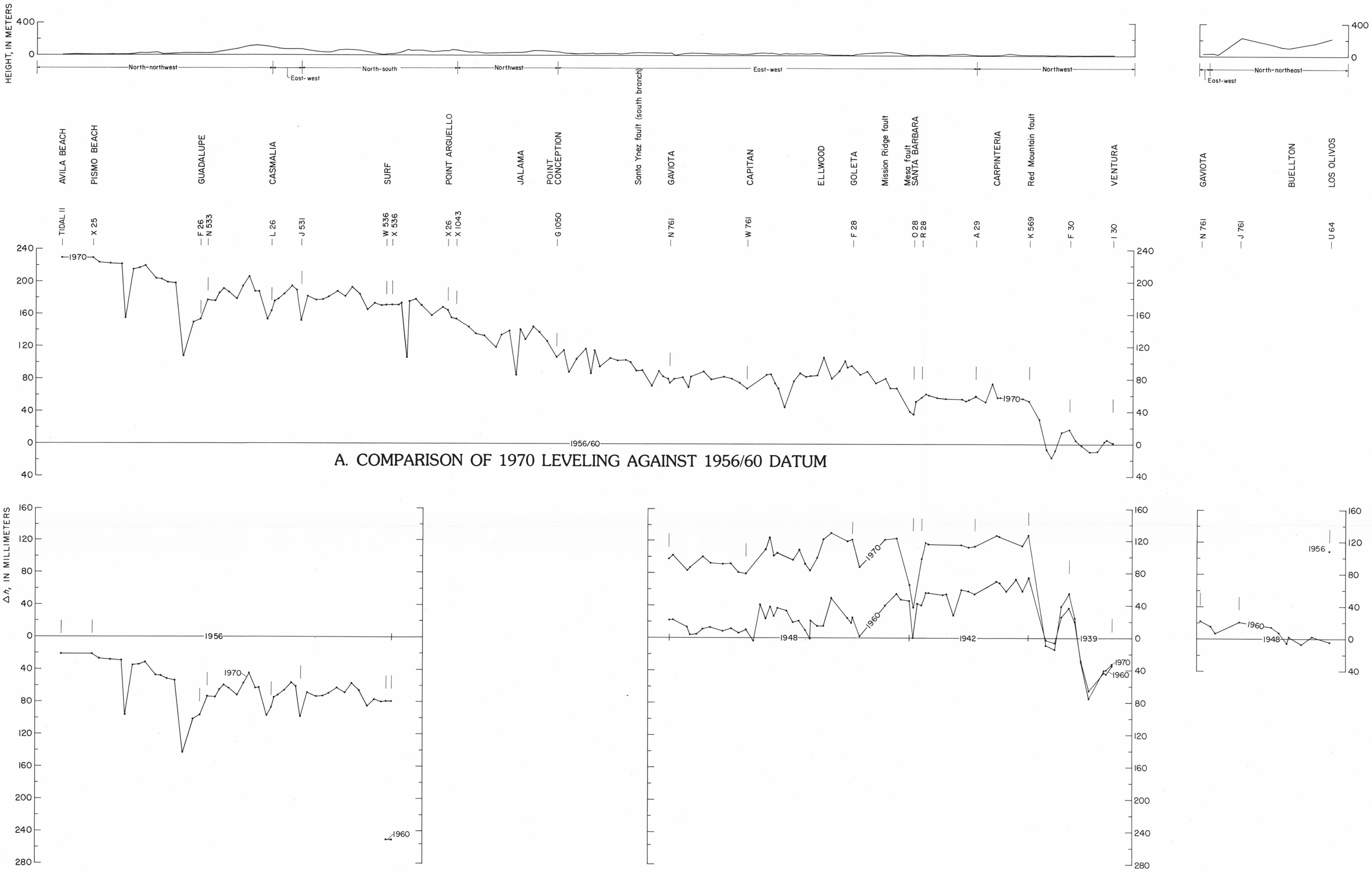

A. COMPARISON OF 1970 LEVELING AGAINST 1956/60 DATUM

B. ALTERNATIVE RECONSTRUCTION OF HEIGHT CHANGES USING PRE-1960 DATUM

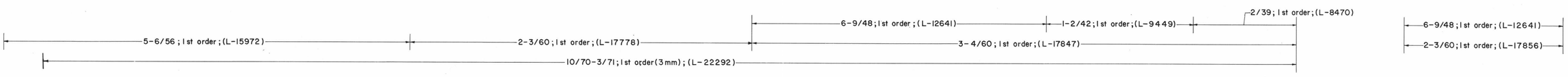

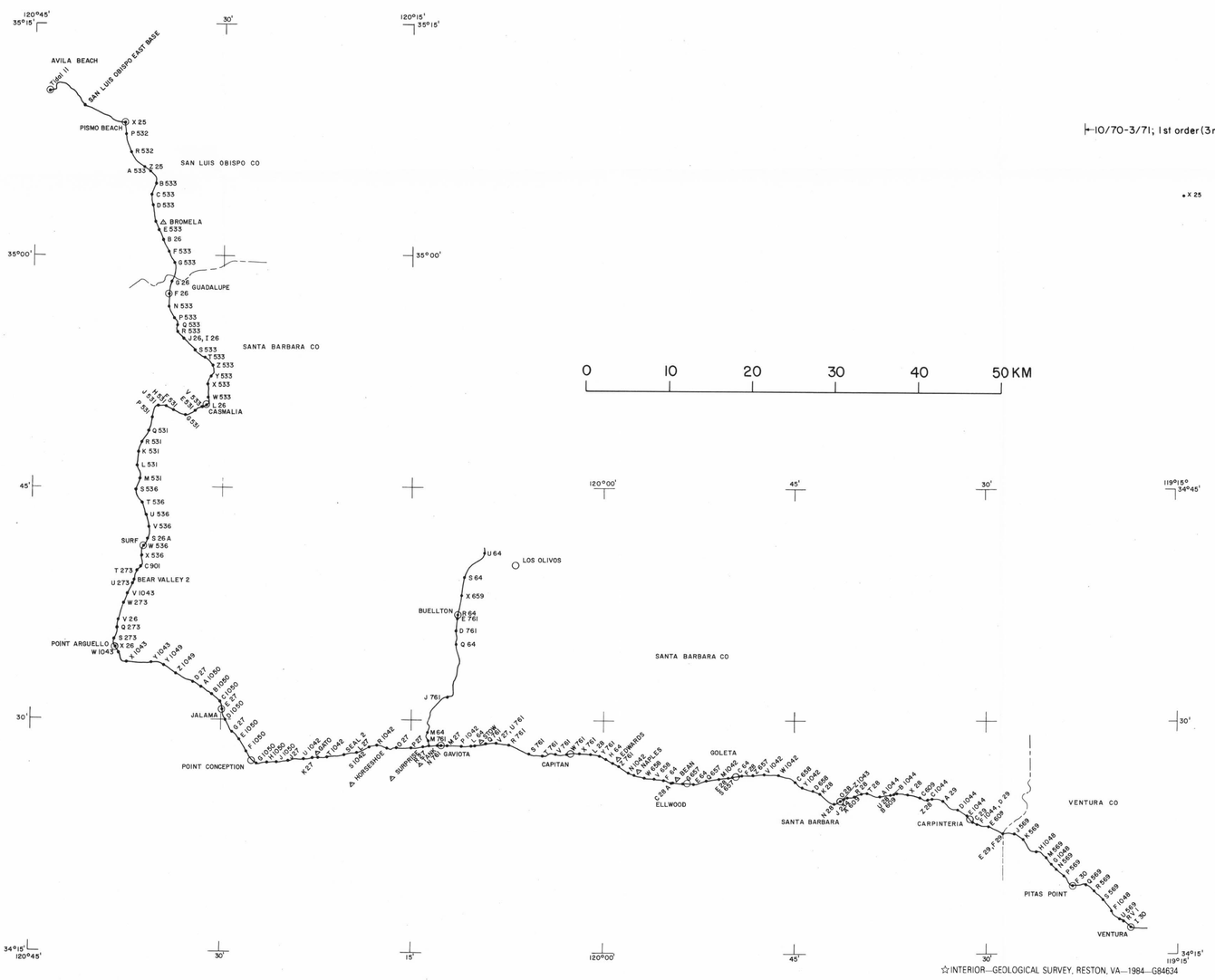

EXPLANATION

10/70-3/71; 1st order (3mm); (L-22292) — LEVELING SURVEY—Showing months and years of survey, order of leveling, rejection limit if applicable, and National Geodetic Survey line number

• X 25 — BENCH MARK

☆INTERIOR—GEOLOGICAL SURVEY, RESTON, VA—1984—G84634

TOPOGRAPHY AND HEIGHT CHANGES (Δh) WITH RESPECT TO BENCH MARK TIDAL 8 ALONG INDICATED ROUTES BETWEEN VENTURA AND AVILA BEACH AND GAVIOTA AND LOS OLIVOS