

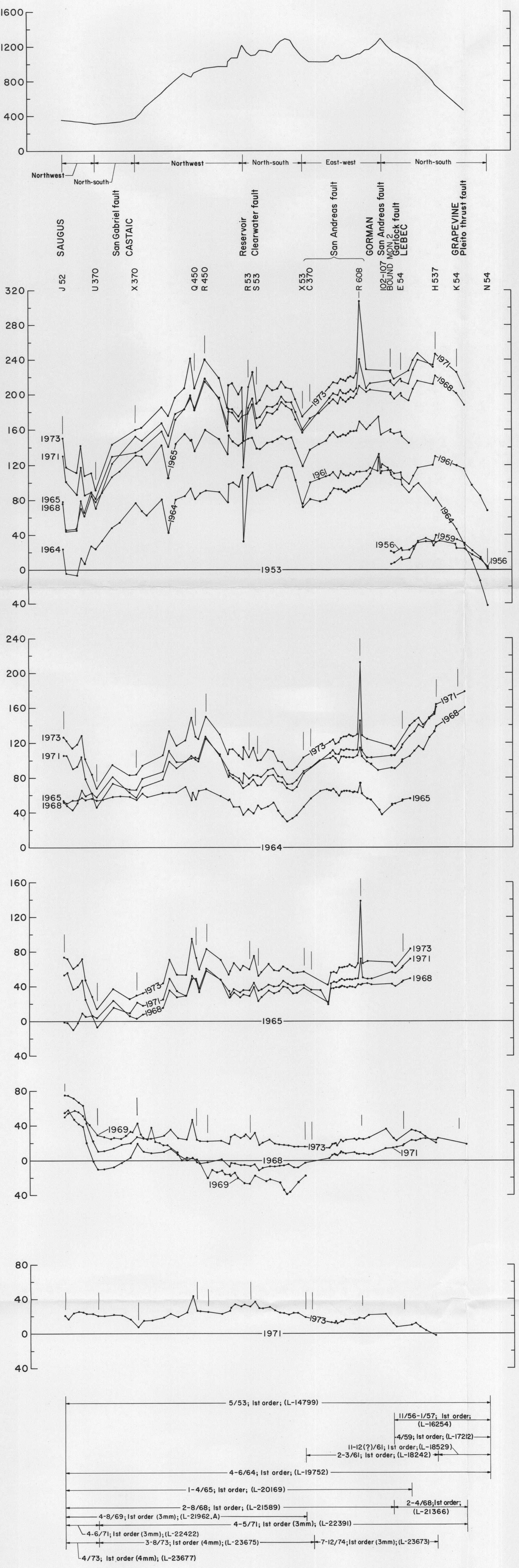

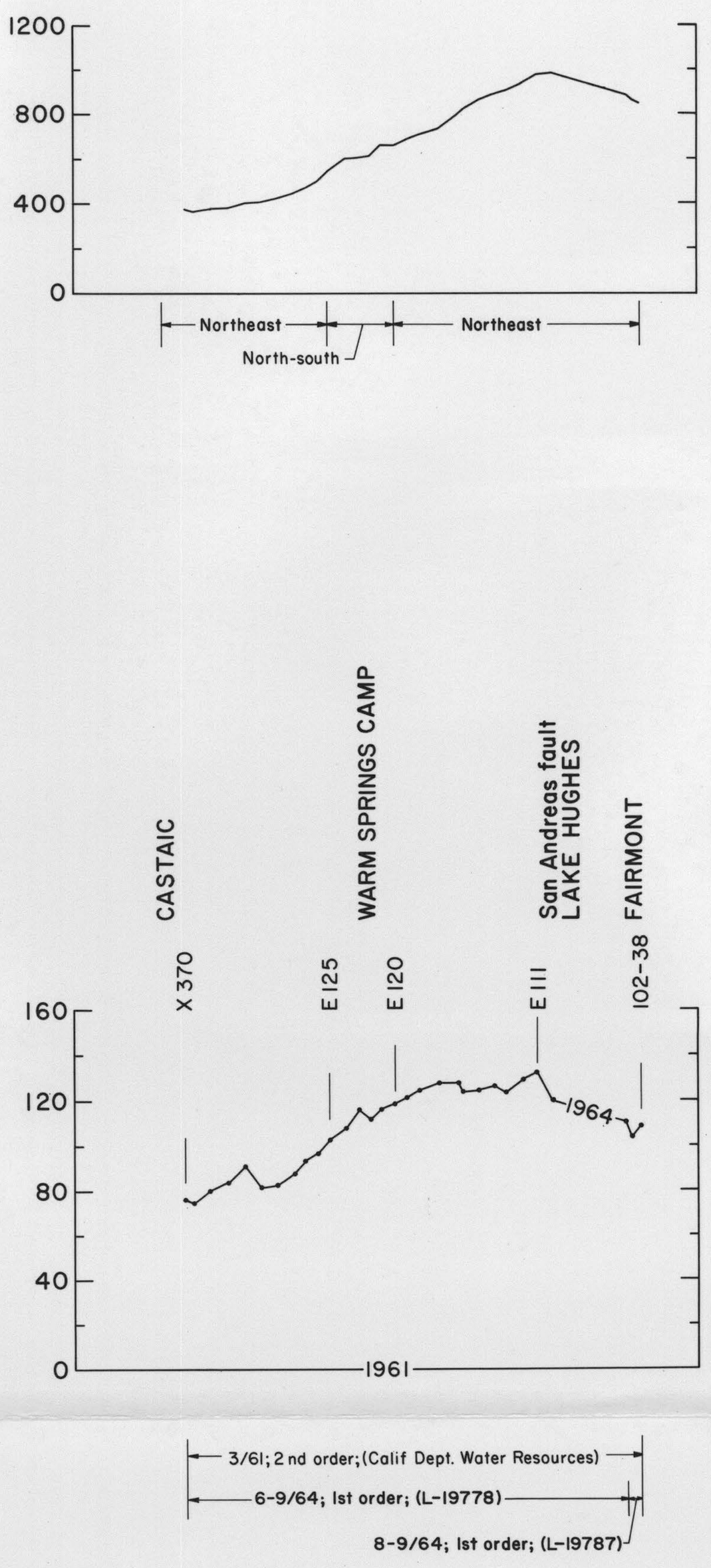

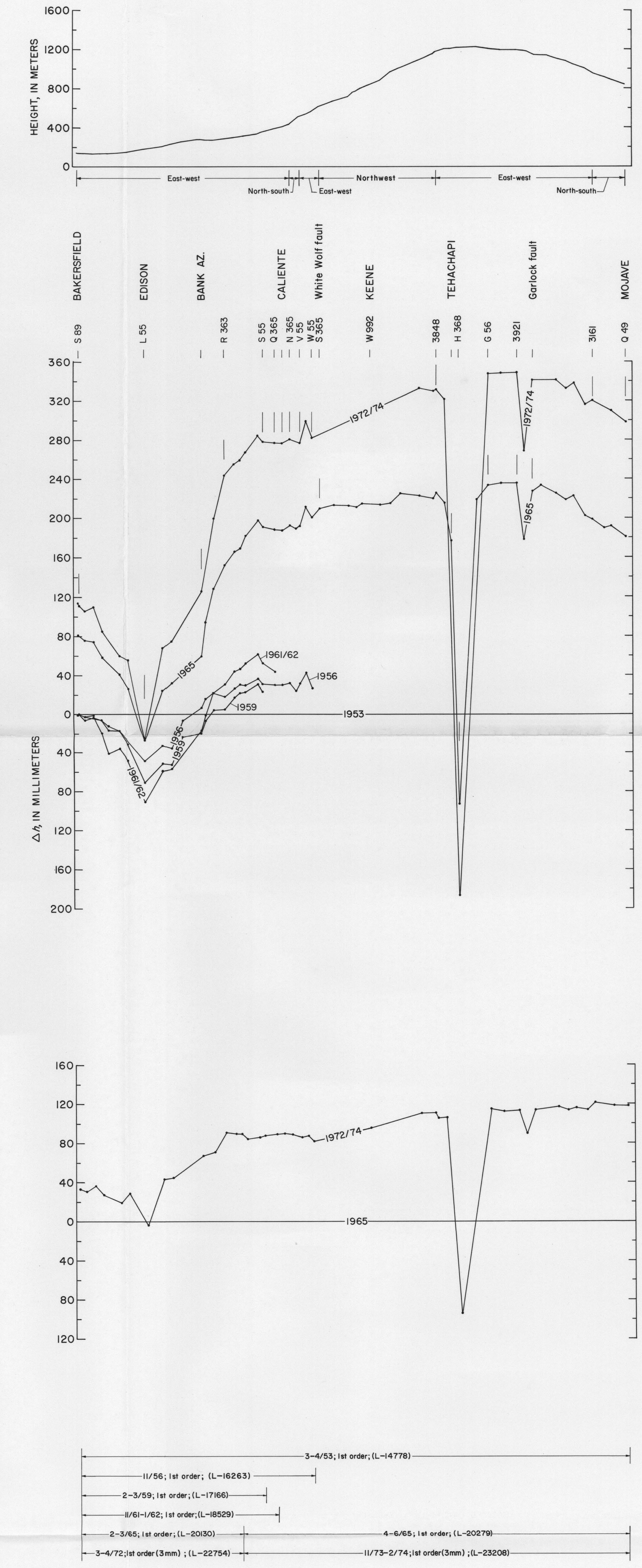

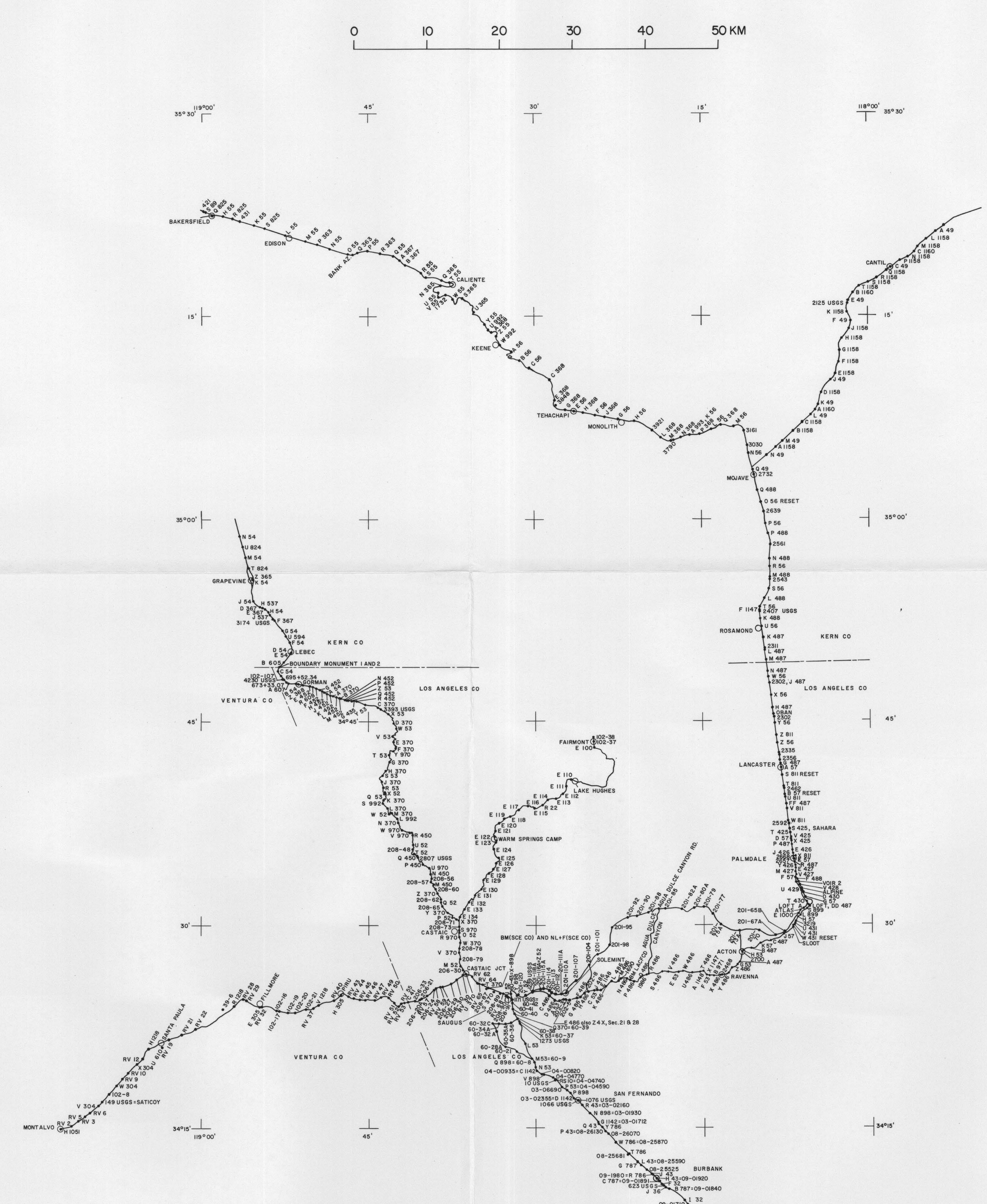

☆INTERIOR—GEOLOGICAL SURVEY, RESTON, VA—1984—G84634

EXPLANATION

|←3-4/72; 1st order (3mm); (L-22754)→| LEVELING SURVEY—Showing months and years of survey, order of leveling, rejection limit if applicable, and National Geodetic Survey line number unless otherwise noted

•S 32 BENCH MARK

TOPOGRAPHY AND HEIGHT CHANGES (Δh) WITH RESPECT TO BENCH MARK TIDAL 8 ALONG INDICATED ROUTES BETWEEN SAUGUS AND GRAPEVINE, CASTAIC AND FAIRMONT, CASTAIC JUNCTION AND MONTALVO, AND MOJAVE AND BAKERSFIELD