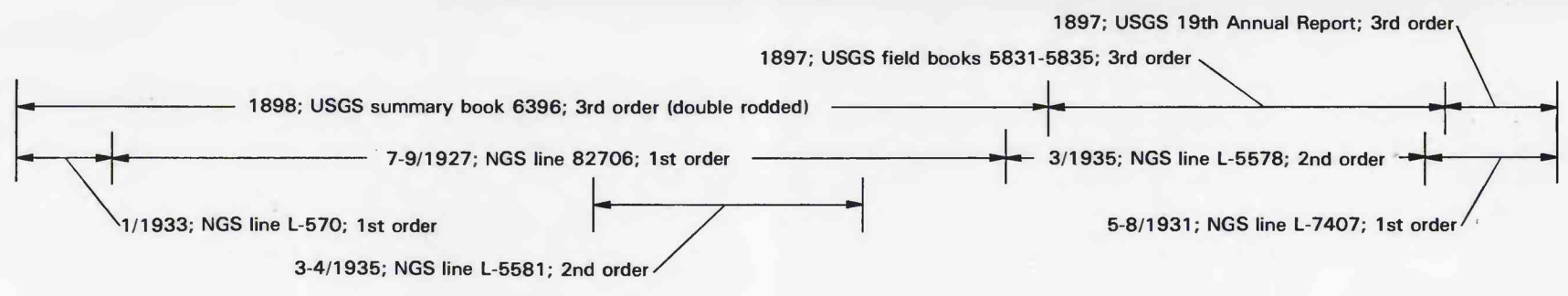
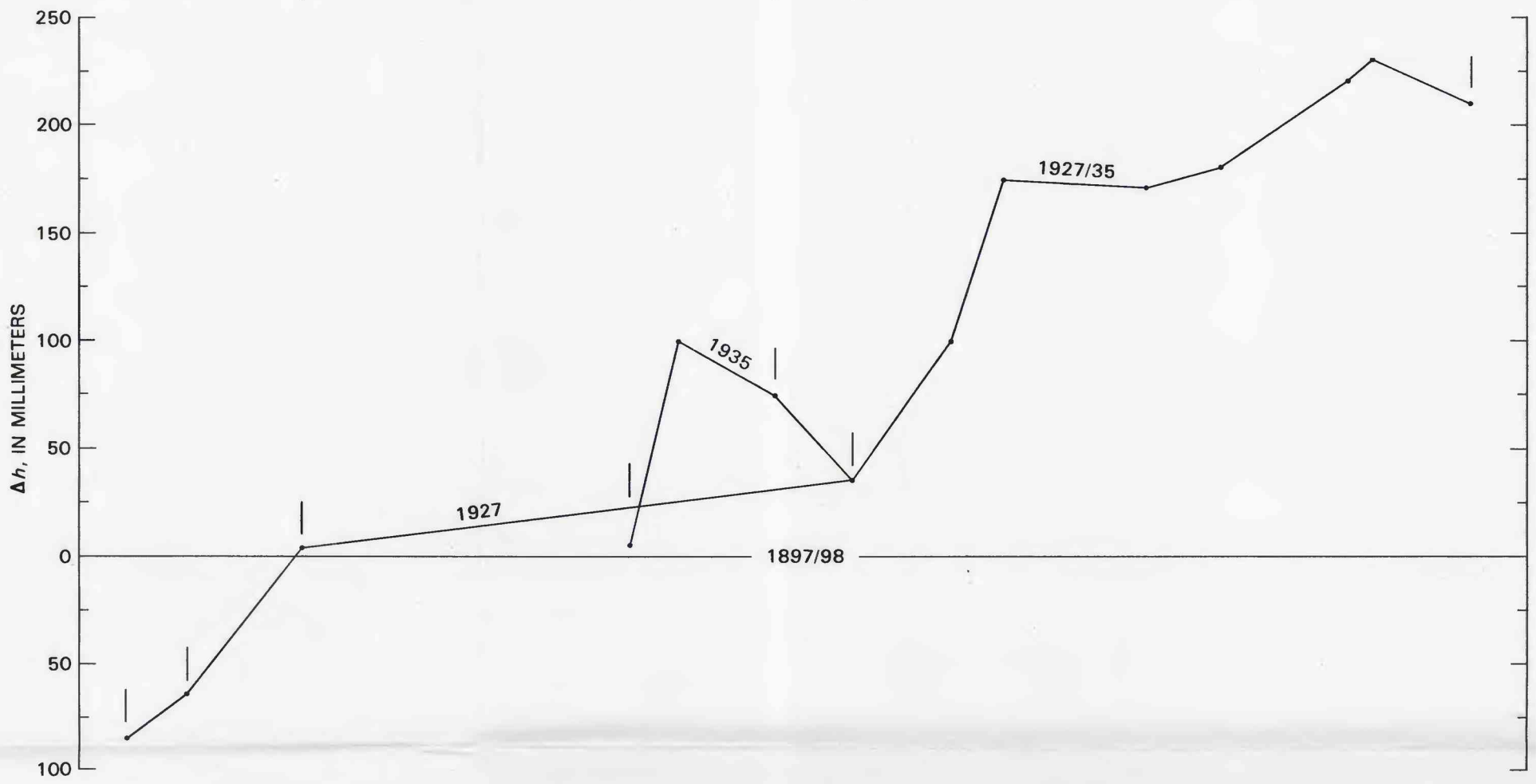


SAN DIEGO  
ESCONDIDO  
Elsinore fault  
TEMECULA  
Elsinore fault  
ELSINORE  
ARLINGTON

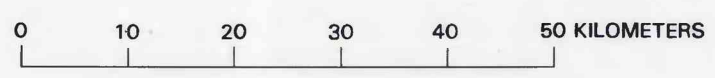
Tidal BM 4  
42 SD  
539 SD  
654  
330  
172 T  
U 63  
861 SB



**EXPLANATION**

5-8/1931; NGS line L-7407; 1st order → LEVELING SURVEY—Showing months and years of survey, survey line or book number, and order of leveling

• — 42 SD  
BENCH MARK—See plate 3 for location



**TOPOGRAPHY AND HEIGHT CHANGES ( $\Delta h$ ) WITH RESPECT TO BENCH MARK TIDAL 8 ALONG THE SAN DIEGO-ARLINGTON LINE**