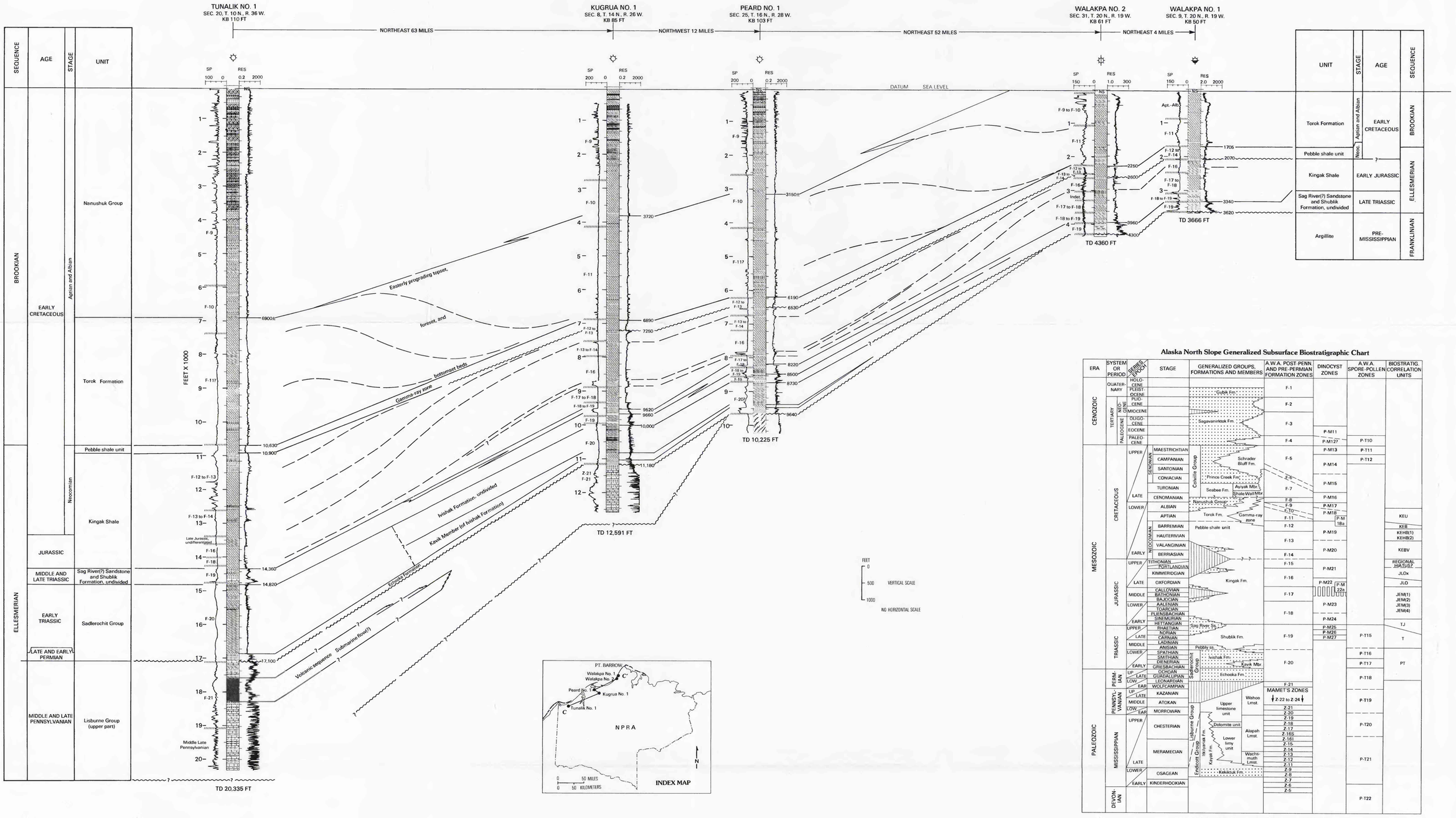

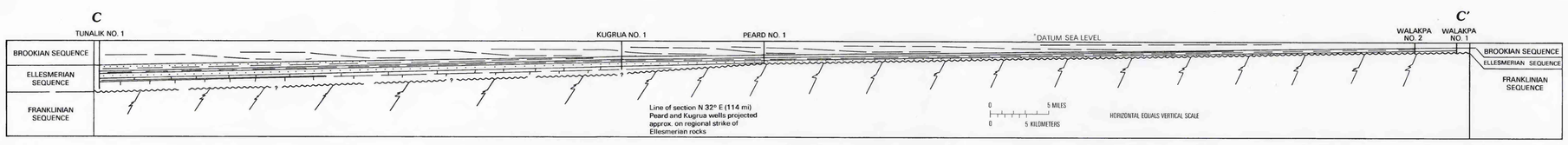

C–C′ CORRELATES THE FOLLOWING WELL LOGS: TUNALIK NO. 1, KUGRUA NO. 1, PEARD NO. 1, WALAKPA NO. 2, AND WALAKPA NO. 1

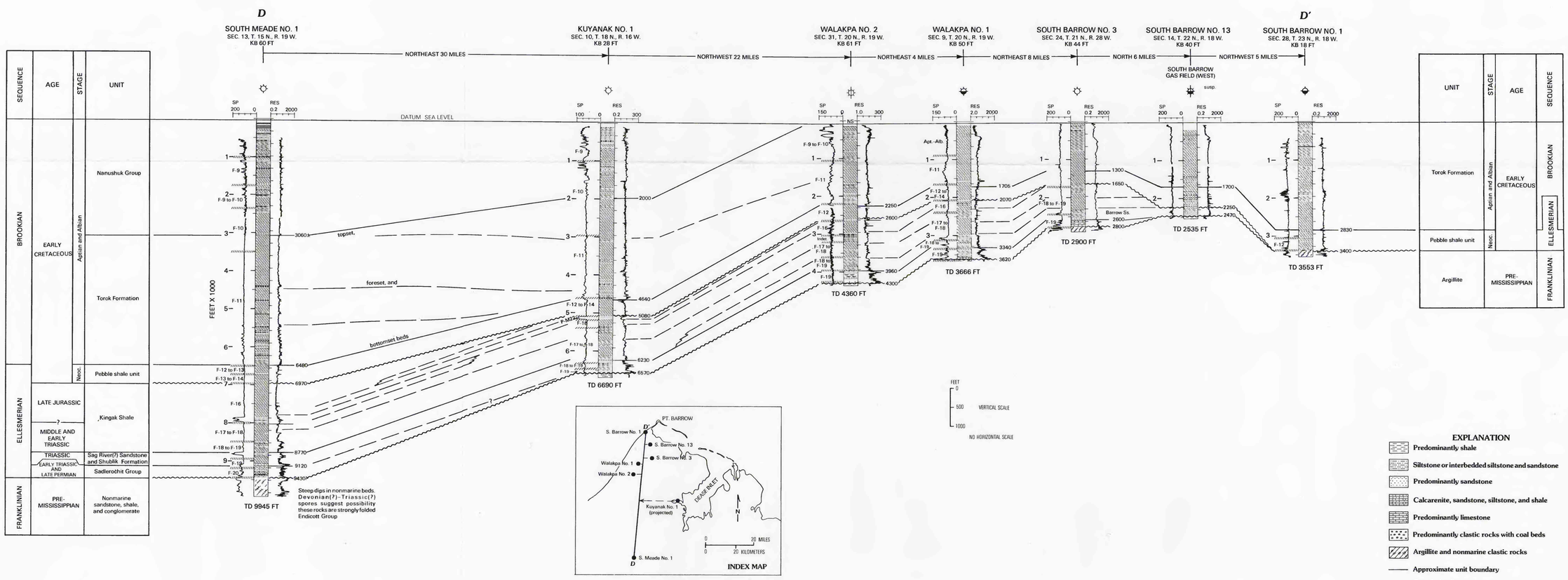

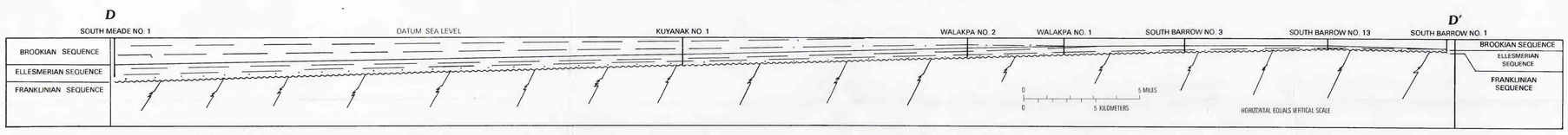

D–D′ CORRELATES THE FOLLOWING WELL LOGS: SOUTH MEADE NO. 1, KUYANAK NO. 1, WALAKPA NO. 2, WALAKPA NO. 1, SOUTH BARROW NO. 3, SOUTH BARROW NO. 13, AND SOUTH BARROW NO. 1

INTERIOR—GEOLOGICAL SURVEY, RESTON, VA—1988

CORRELATION SECTIONS *C–C′* AND *D–D′* ACROSS THE NORTHERN PART OF THE ARCTIC PLATFORM IN THE NATIONAL PETROLEUM RESERVE IN ALASKA