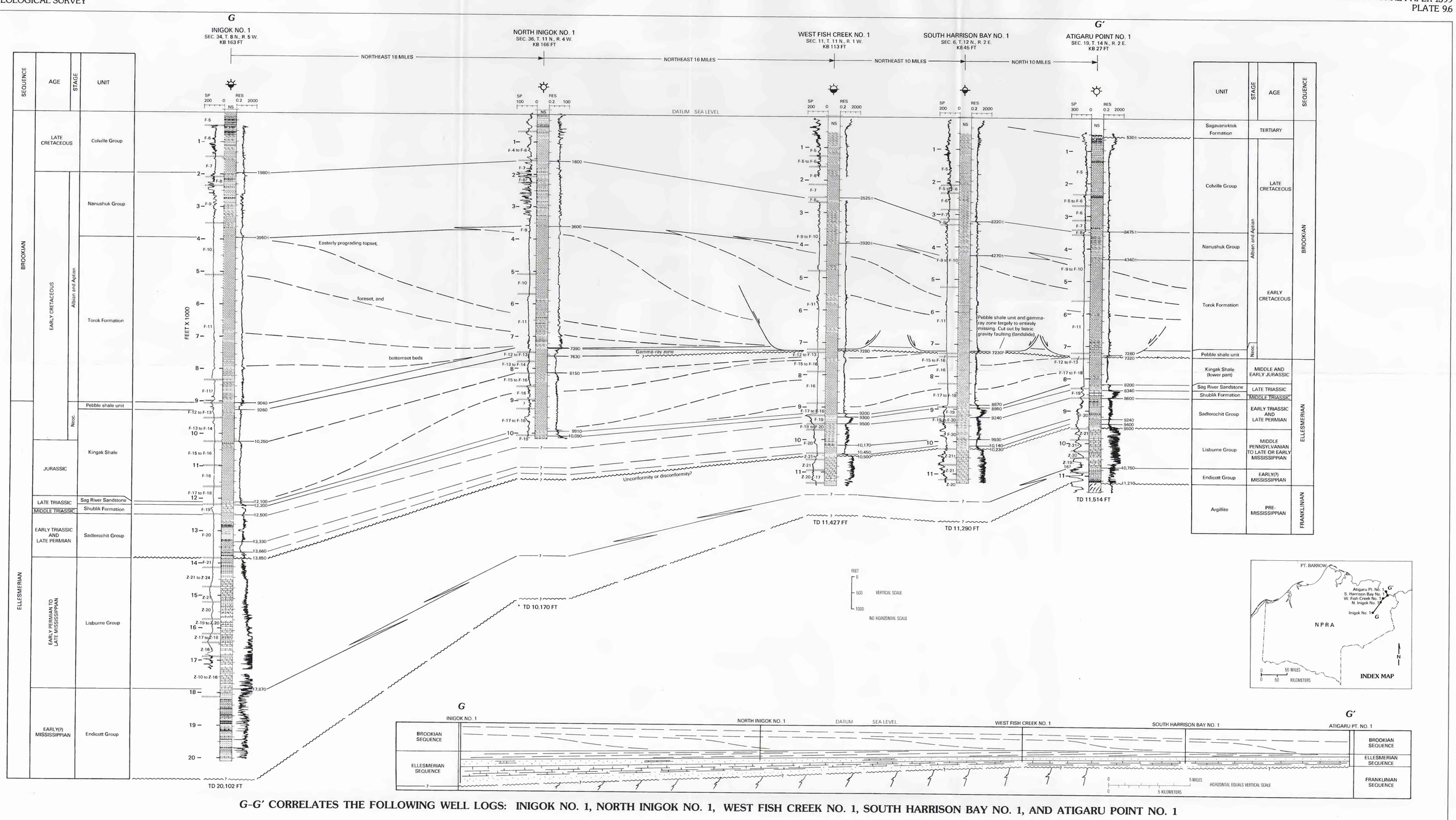

G-G′ CORRELATES THE FOLLOWING WELL LOGS: INIGOK NO. 1, NORTH INIGOK NO. 1, WEST FISH CREEK NO. 1, SOUTH HARRISON BAY NO. 1, AND ATIGARU POINT NO. 1

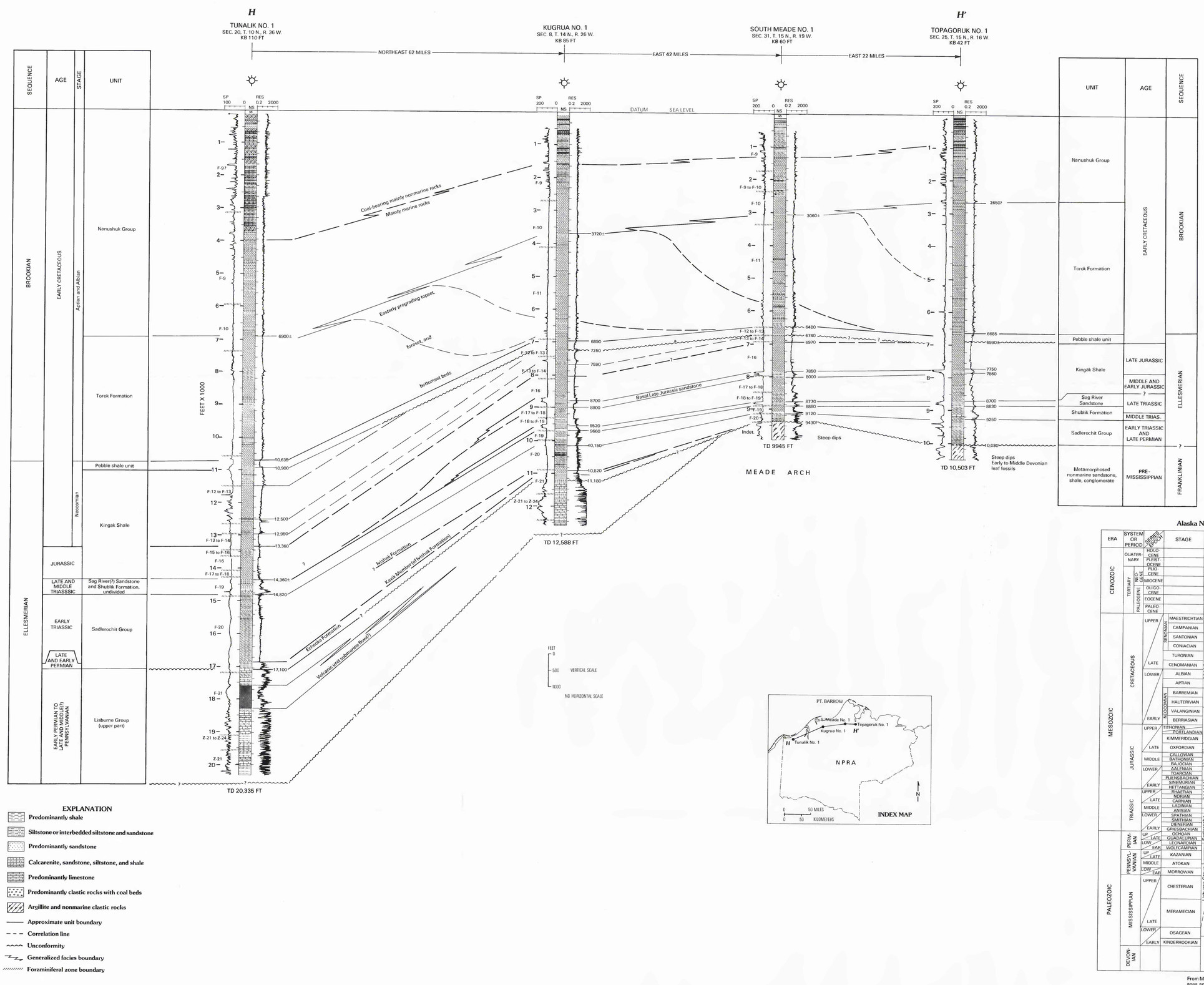

H-H′ CORRELATES THE FOLLOWING WELL LOGS: TUNALIK NO. 1, KUGRUA NO. 1, SOUTH MEADE NO. 1, AND TOPAGORUK NO. 1

Alaska North Slope Generalized Subsurface Biostratigraphic Chart

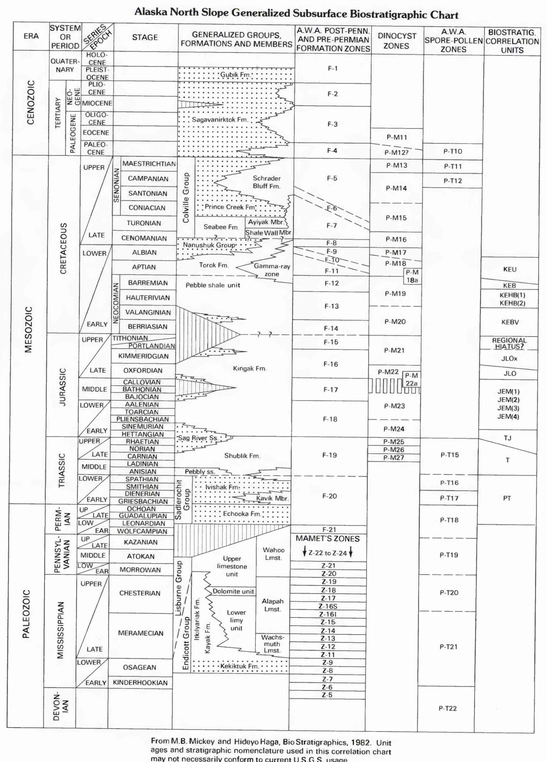

From M.B. Mickey and Hideyo Haga, Bio Stratigraphics, 1982. Unit ages and stratigraphic nomenclature used in this correlation chart may not necessarily conform to current U.S.G.S. usage.

CORRELATION SECTIONS G-G′ AND H-H′ ACROSS THE NORTHERN PART OF THE ARCTIC PLATFORM IN THE NATIONAL PETROLEUM RESERVE IN ALASKA

INTERIOR—GEOLOGICAL SURVEY, RESTON, VA—1988