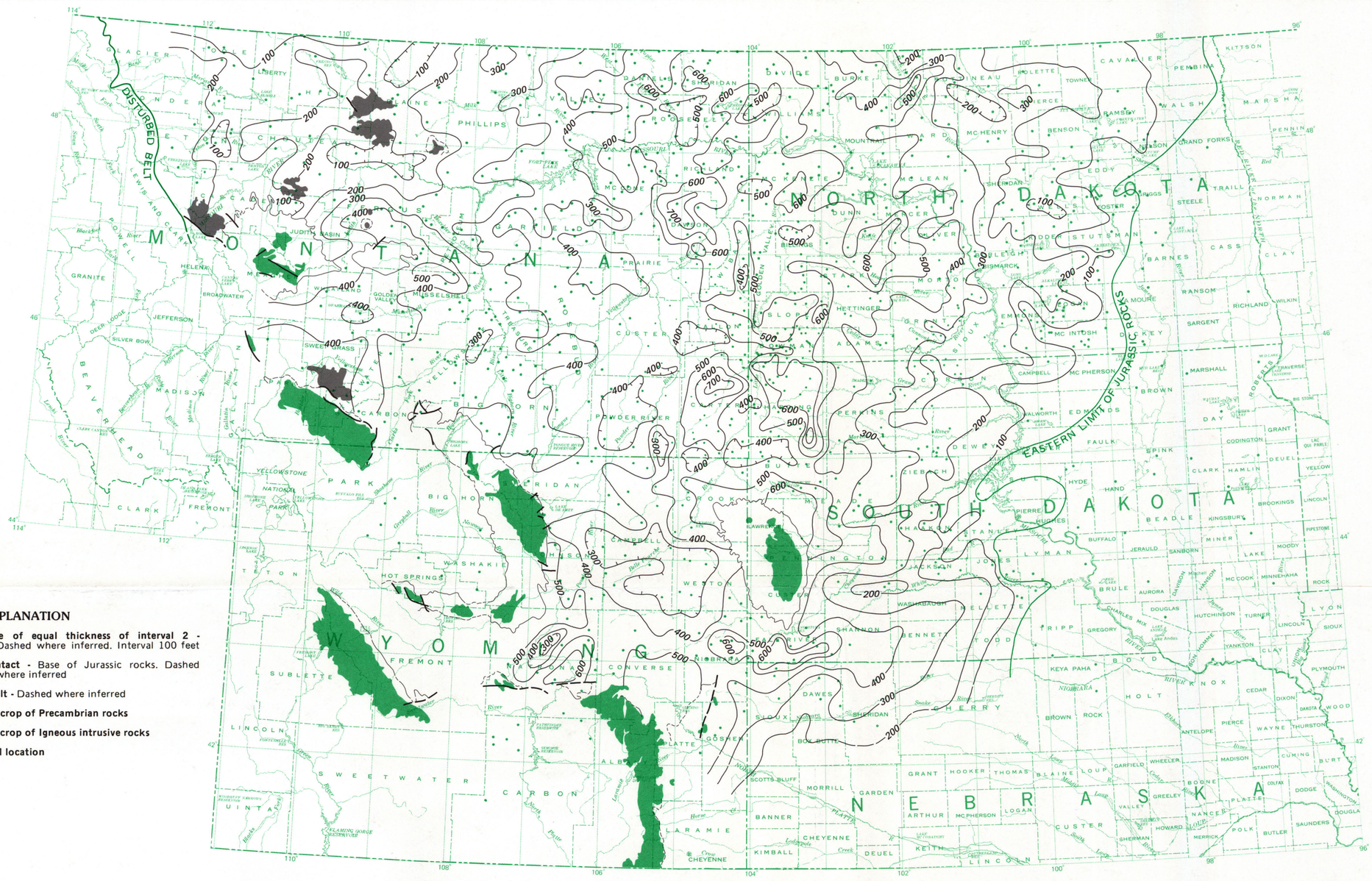

A. ISOPACH OF INTERVAL 2, SWIFT AND MORRISON FORMATIONS AND EQUIVALENT ROCKS, JURASSIC.

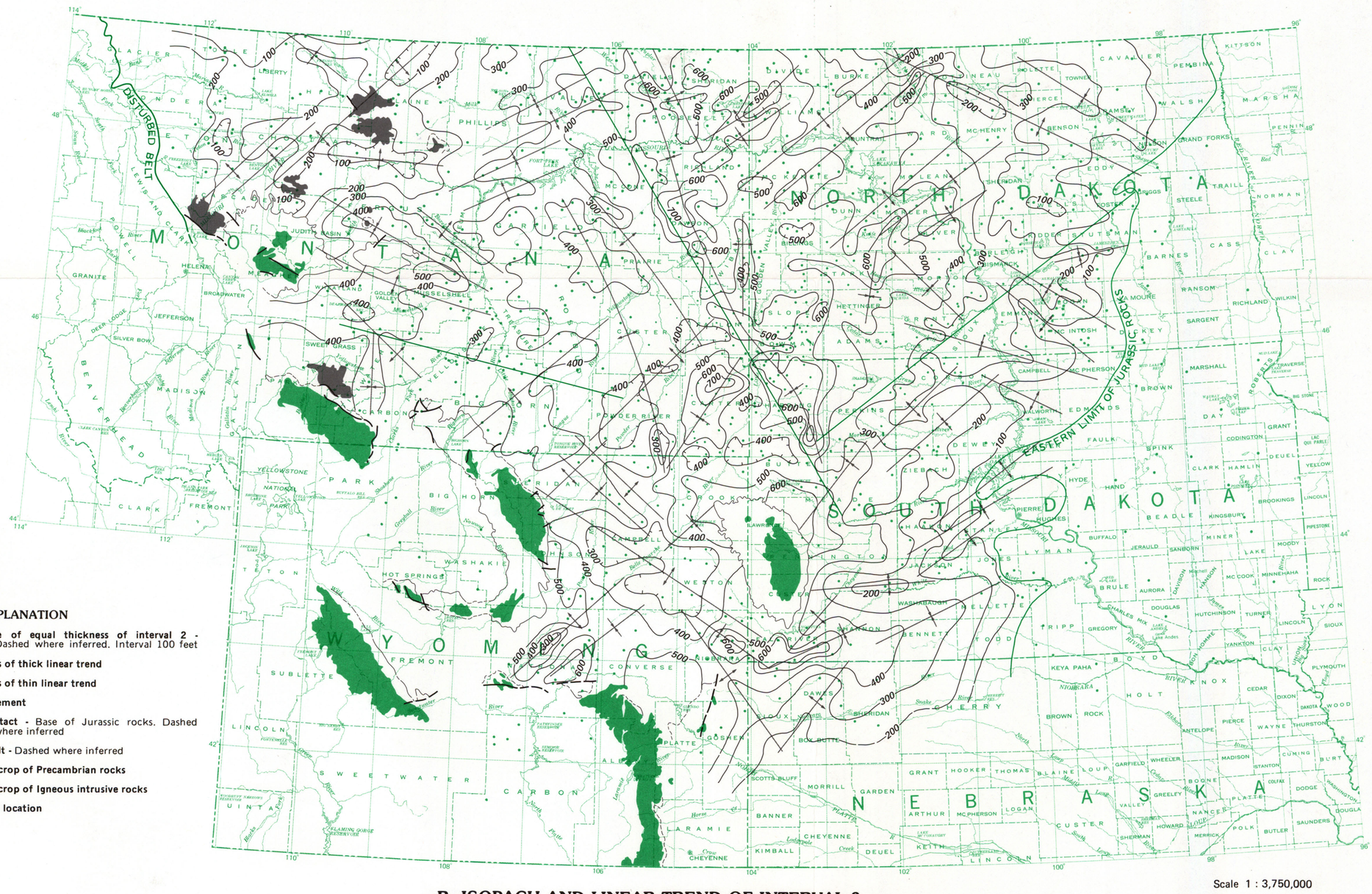

B. ISOPACH AND LINEAR TREND OF INTERVAL 2.

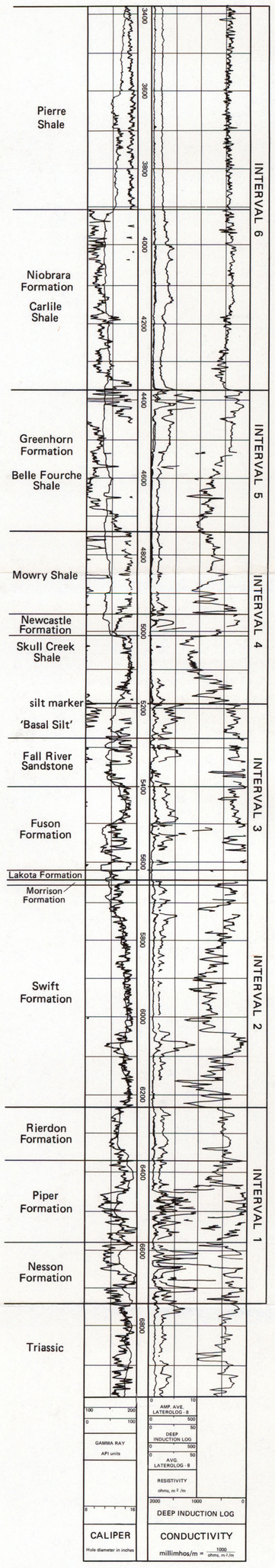

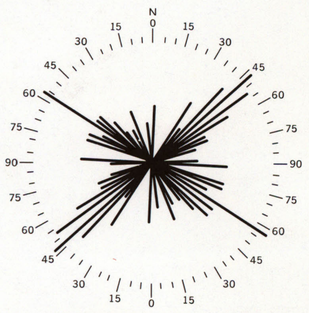

Lineament directions for Interval 2

Scale 1 : 3,750,000

0 50 100 MILES

0 50 100 KILOMETERS

BASE FROM U. S. GEOLOGICAL SURVEY
U. S. BASE MAP, 1 : 2,500,000, 1972

ISOPACH AND LINEAR TREND OF INTERVAL 2, IN PARTS OF MONTANA, NORTH DAKOTA, SOUTH DAKOTA, AND WYOMING.

INTERIOR—GEOLOGICAL SURVEY, RESTON, VA.