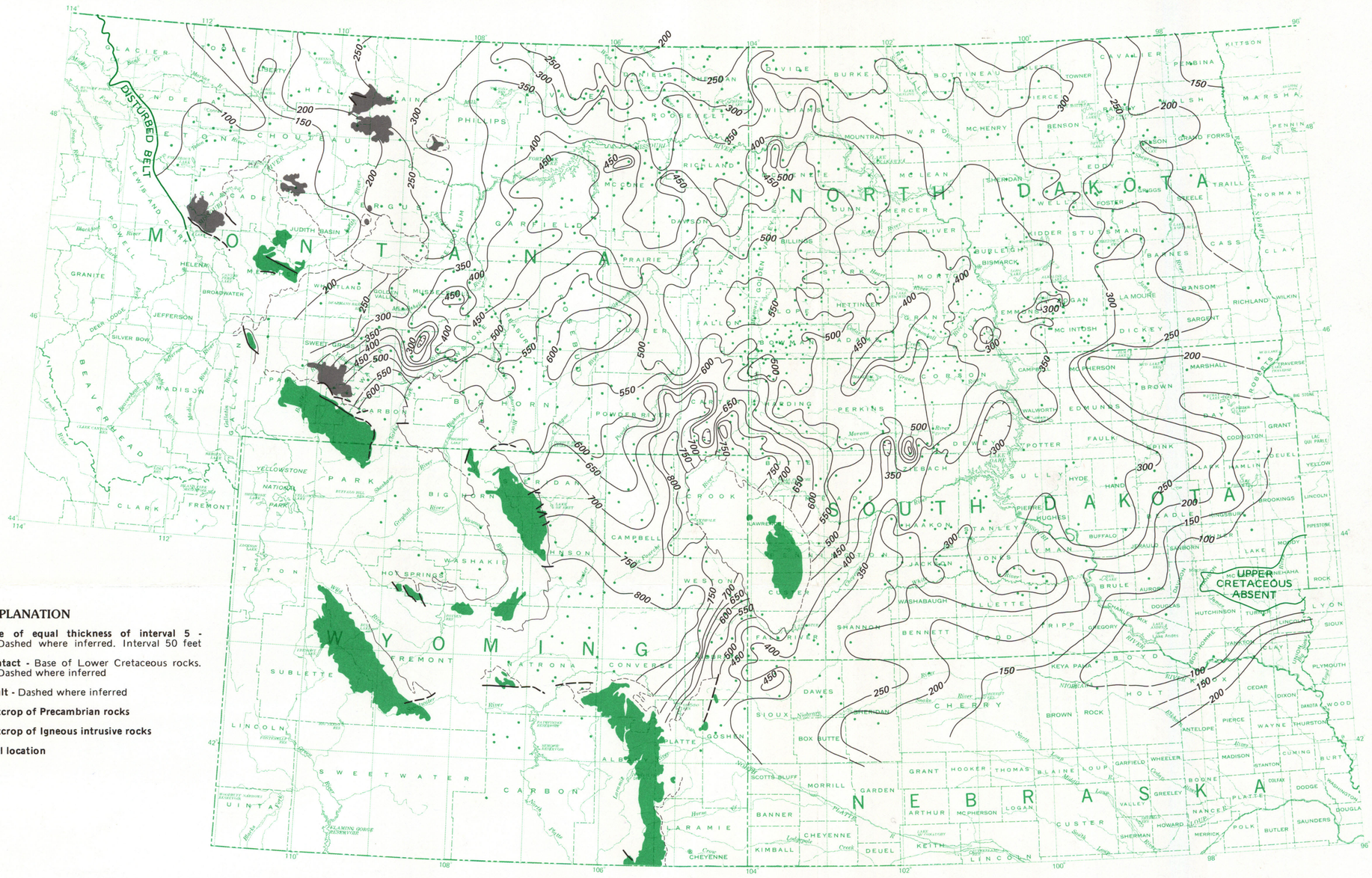

A. ISOPACH OF INTERVAL 5, BELLE FOURCHE SHALE AND GREENHORN FORMATIONS AND EQUIVALENTS, UPPER CRETACEOUS.

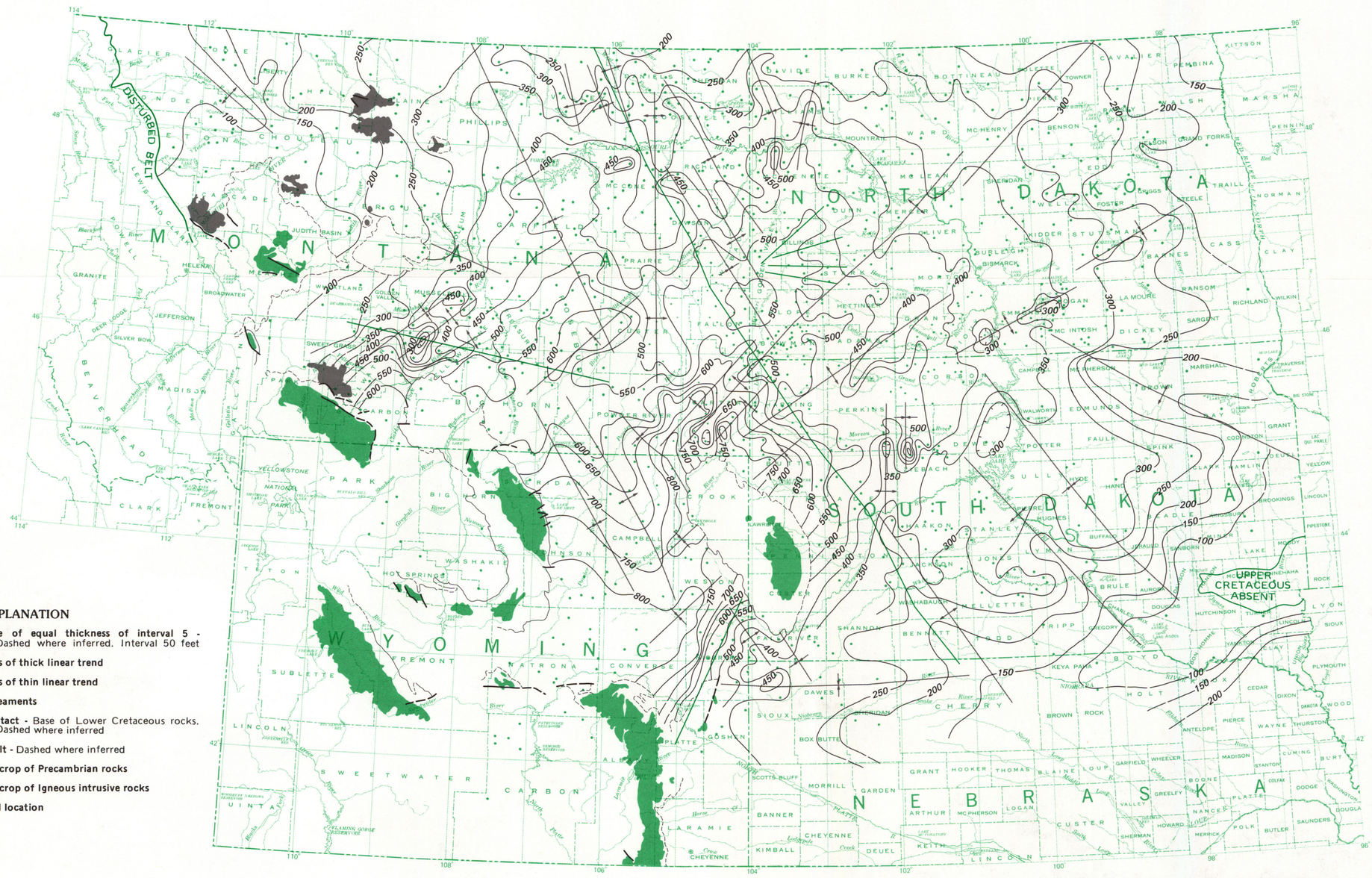

B. ISOPACH AND LINEAR TREND OF INTERVAL 5.

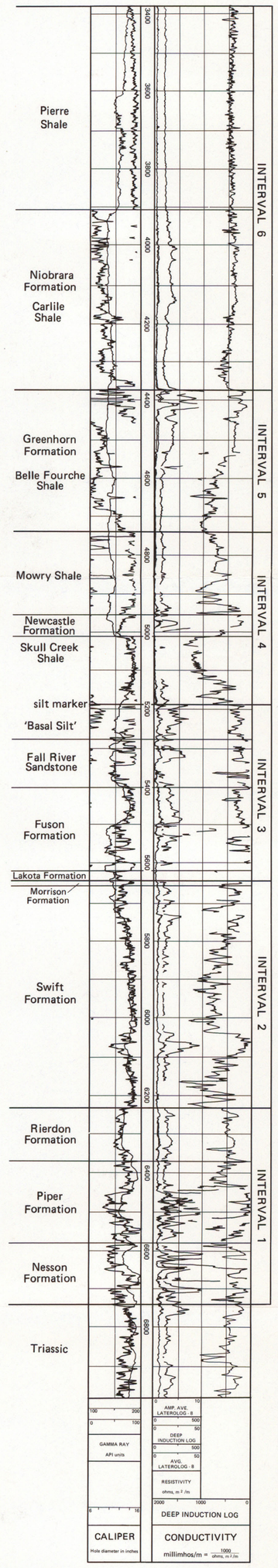



Linear thick and thin trends for Interval 5

Scale 1 : 3,750,000

0 50 100 MILES

0 50 100 KILOMETERS

BASE FROM U. S. GEOLOGICAL SURVEY
U. S. BASE MAP, 1 : 2,500,000, 1972

ISOPACH AND LINEAR TREND OF INTERVAL 5, IN PARTS OF MONTANA, NORTH DAKOTA, SOUTH DAKOTA, AND WYOMING.

INTERIOR—GEOLOGICAL SURVEY, RESTON, VA.