












BASE FROM U.S. GEOLOGICAL SURVEY
DIGITAL LINE GRAPHS FROM 1:2,000,000 SCALE MAPS

EXPLANATION

HYDROCHEMICAL FACIES

-  Calcium-bicarbonate
-  Calcium-magnesium-bicarbonate
-  Calcium-magnesium-bicarbonate-sulfate
-  Calcium-magnesium-sulfate
-  Mixed
-  Mixed-bicarbonate
-  Sodium-chloride
-  Sodium-bicarbonate
-  WELL—Penetrating less than half of the Upper Floridan aquifer
-  WELL—Penetrating half or more of the Upper Floridan aquifer
-  LIMIT OF RELIABLE DATA

SCALE 1:2,000,000

0 10 20 30 40 50 100 MILES
0 10 20 30 40 50 100 KILOMETERS