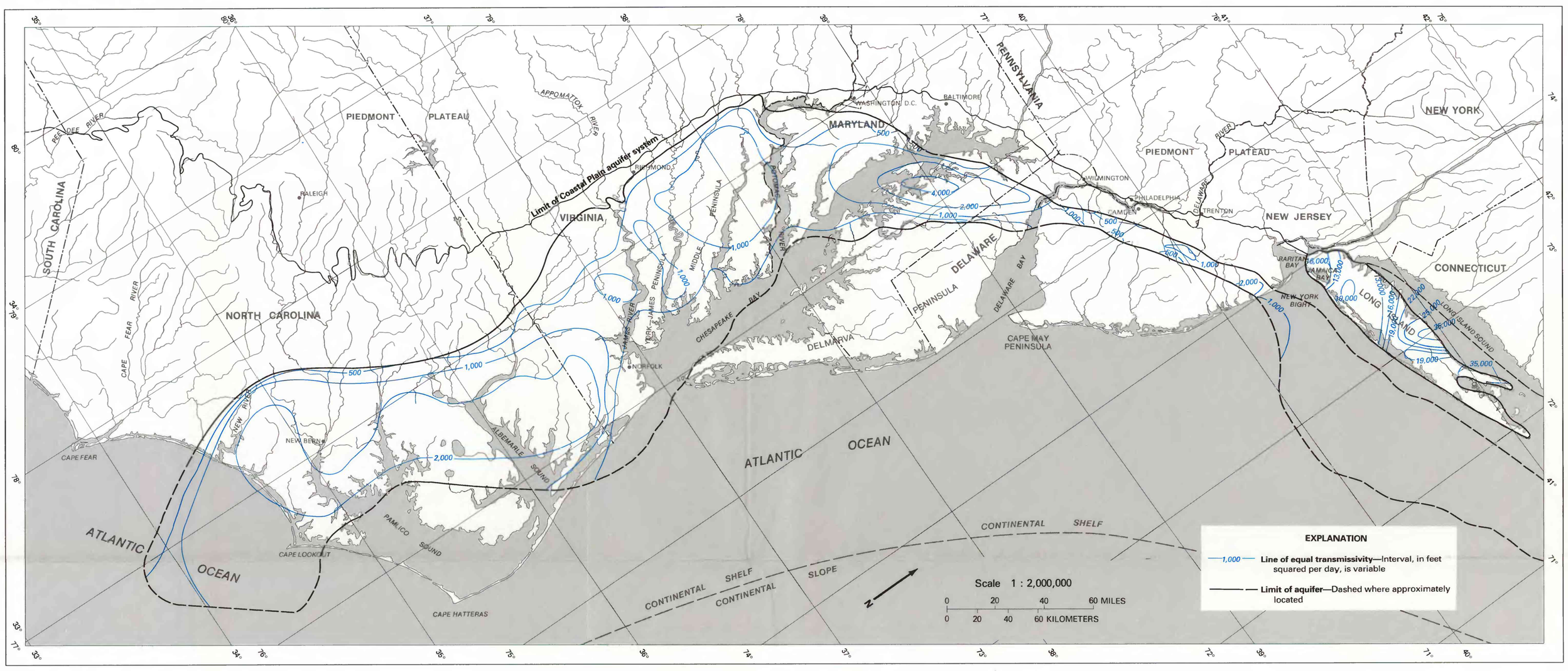

Base modified from U.S. Geological Survey
National Atlas, 1970

A. Beaufort-Aquia aquifer (layer 6)

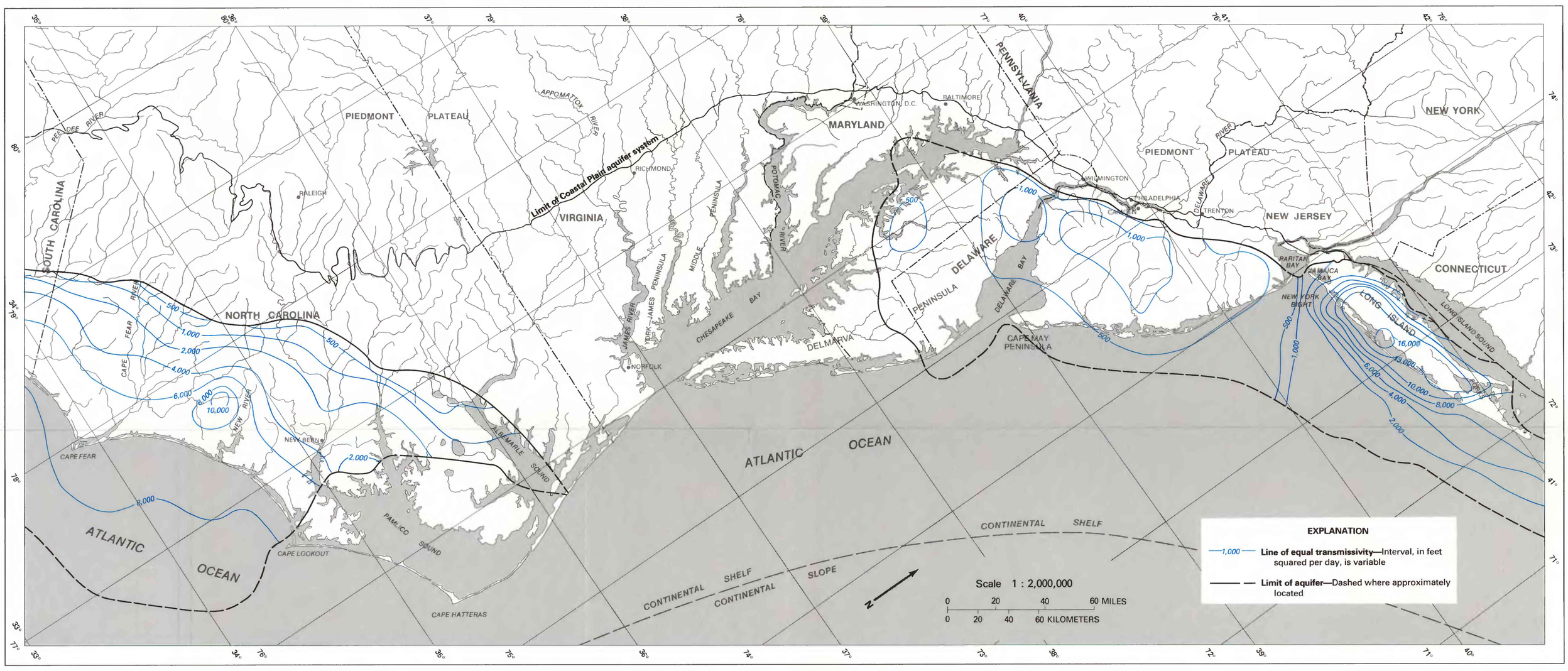

Base modified from U.S. Geological Survey
National Atlas, 1970

B. Peedee-Severn aquifer (layer 5)

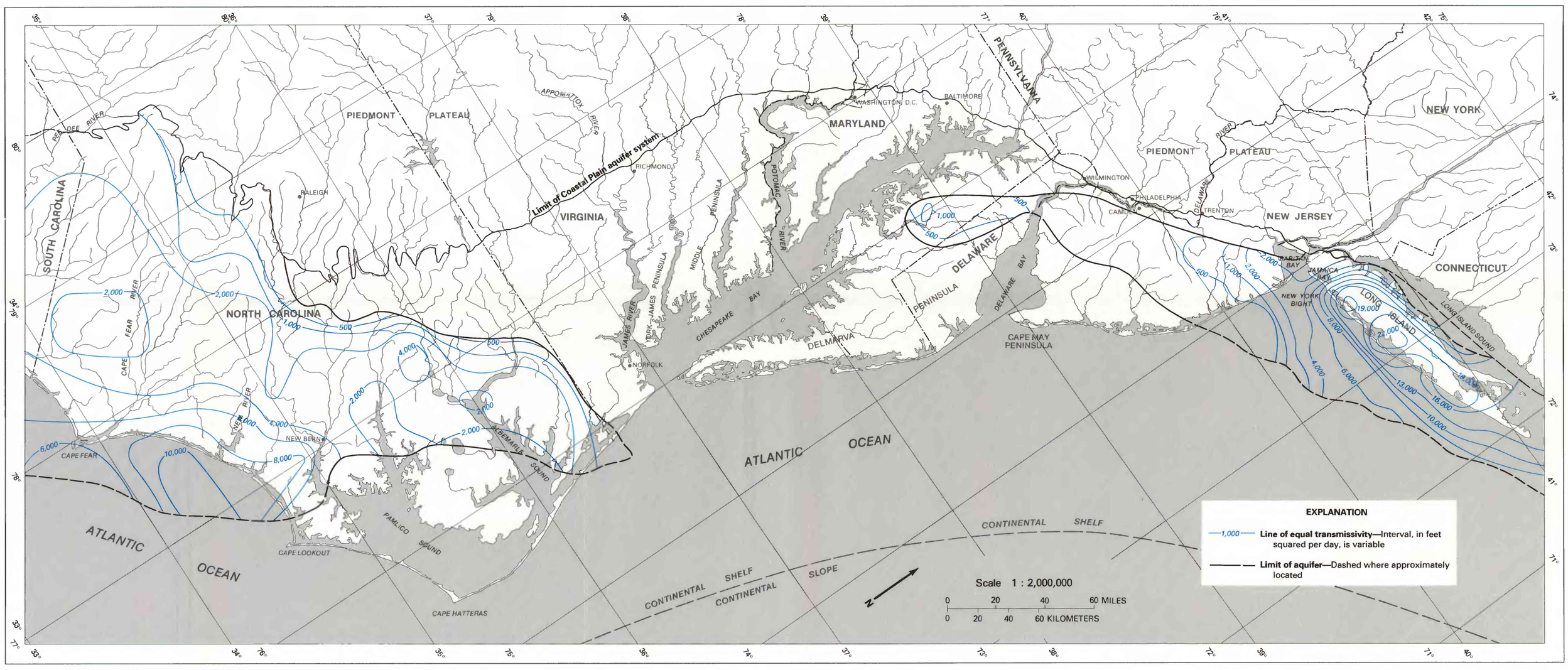

Base modified from U.S. Geological Survey
National Atlas, 1970

C. Black Creek-Matawan aquifer (layer 4)

MAPS SHOWING TRANSMISSIVITY USED IN THE CALIBRATED MODEL FOR THE BEAUFORT-AQUIA, PEEDEE-SEVERN, AND BLACK CREEK-MATAWAN AQUIFERS

By
P. Patrick Leahy and Mary Martin

1993

Leahy, P.P., and Martin, M., 1993, Geohydrology and simulation of ground-water flow in the northern Atlantic Coastal Plain aquifer system: U.S. Geological Survey Professional Paper 1404-K