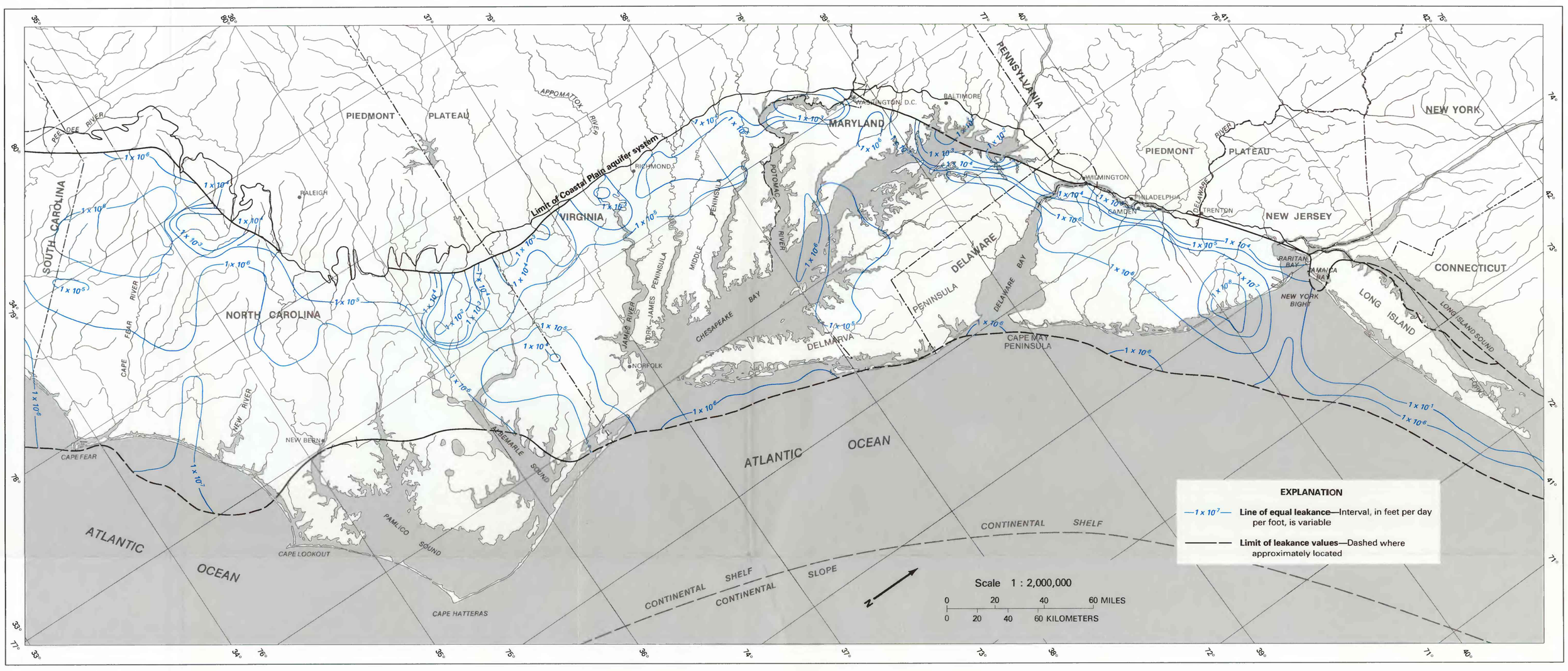

Base modified from U.S. Geological Survey
National Atlas, 1970

A. Confining unit overlying the upper Potomac and Magothy aquifers (layer 3)

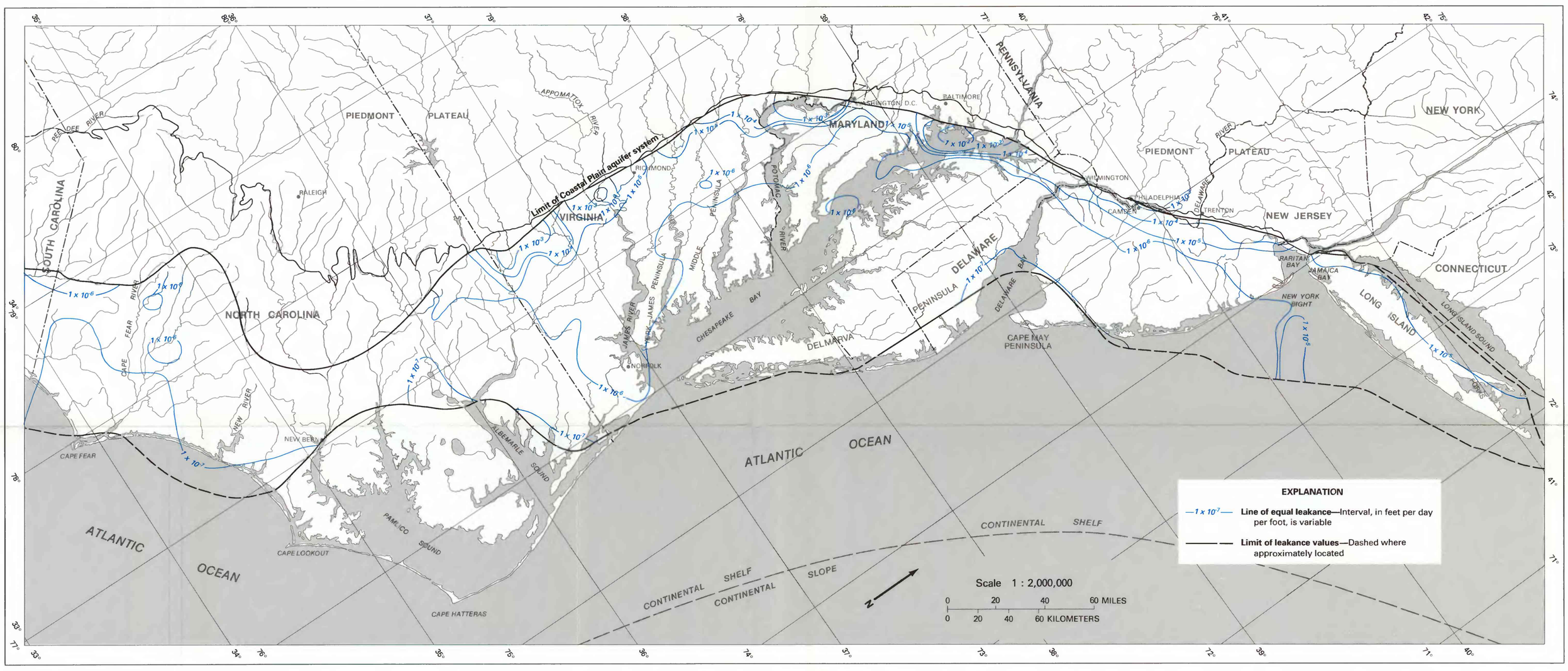

Base modified from U.S. Geological Survey
National Atlas, 1970

B. Confining unit overlying the middle Potomac aquifer (layer 2)

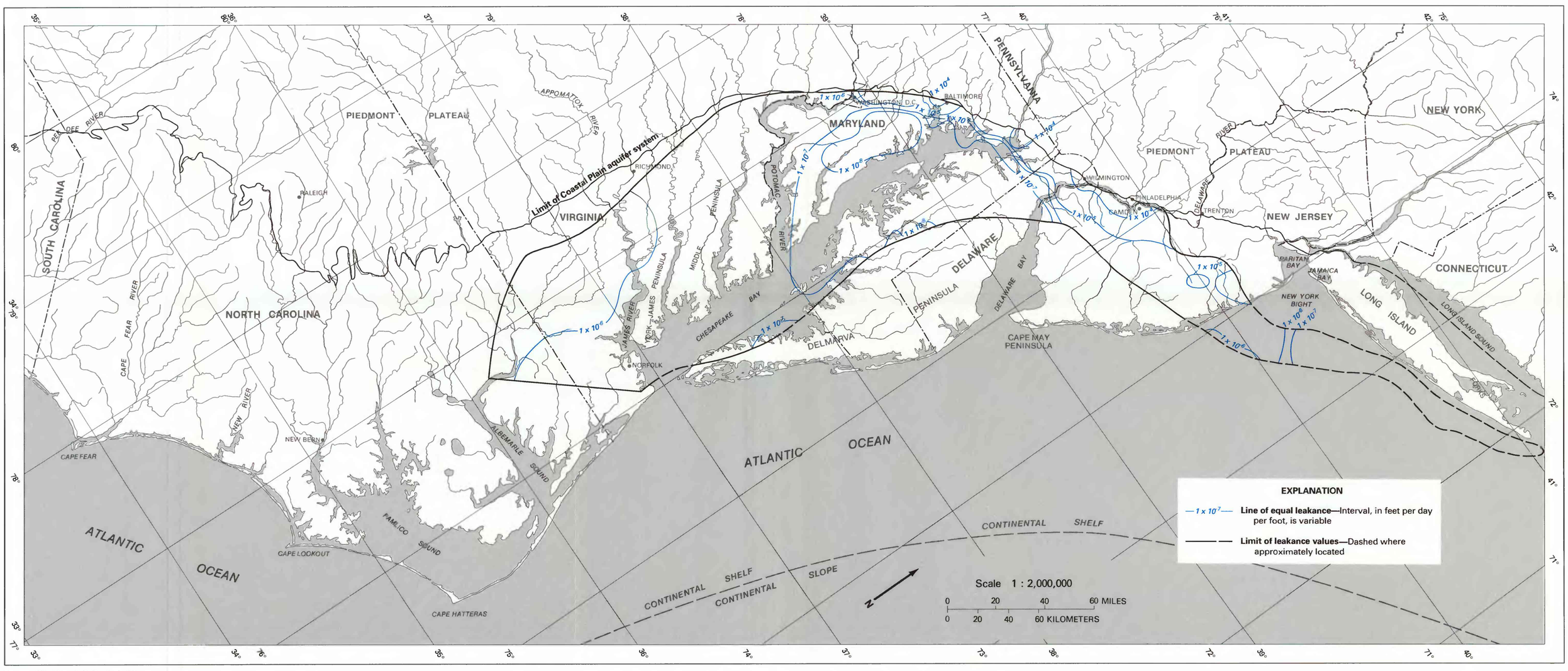

Base modified from U.S. Geological Survey
National Atlas, 1970

C. Confining unit overlying the lower Potomac aquifer (layer 1)

MAPS SHOWING LEAKANCE USED IN THE CALIBRATED MODEL FOR THE CONFINING UNITS OVERLYING THE UPPER POTOMAC AND MAGOTHY, MIDDLE POTOMAC, AND LOWER POTOMAC AQUIFERS

By
P. Patrick Leahy and Mary Martin
1993

Leahy, P.P., and Martin, M., 1993, Geohydrology and simulation of ground-water flow in the northern Atlantic Coastal Plain aquifer system: U.S. Geological Survey Professional Paper 1404-K