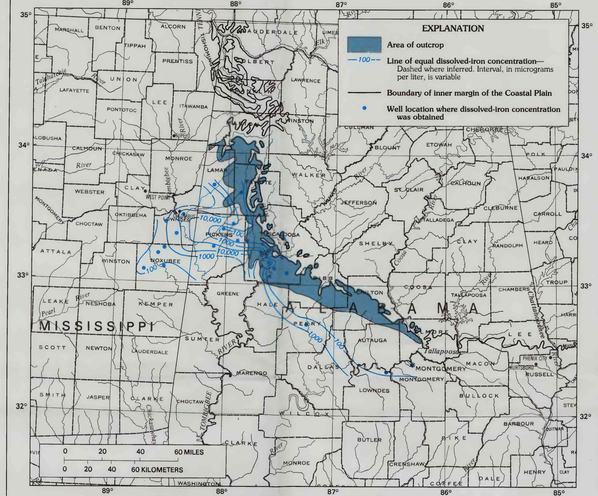

Dissolved iron in the lower water-bearing zone of the Black Warrior River aquifer

Dissolved iron in the middle water-bearing zone of the Black Warrior River aquifer

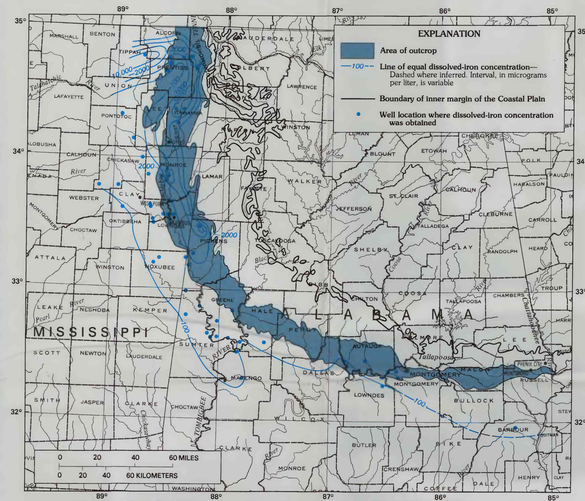

Dissolved iron in the upper water-bearing zone of the Black Warrior River aquifer

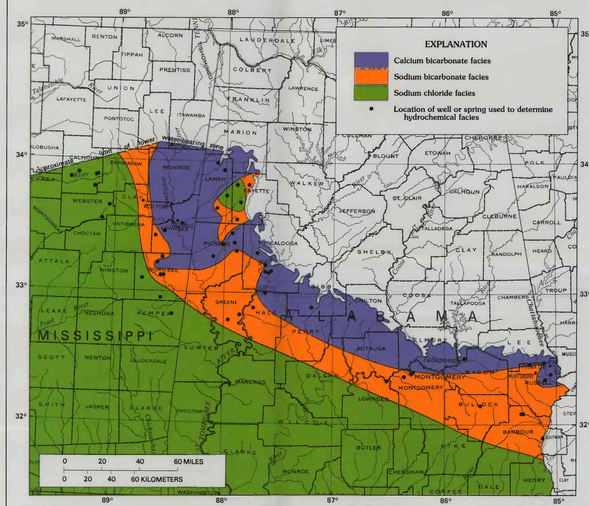

Hydrochemical facies in the lower water-bearing zone of the Black Warrior River aquifer

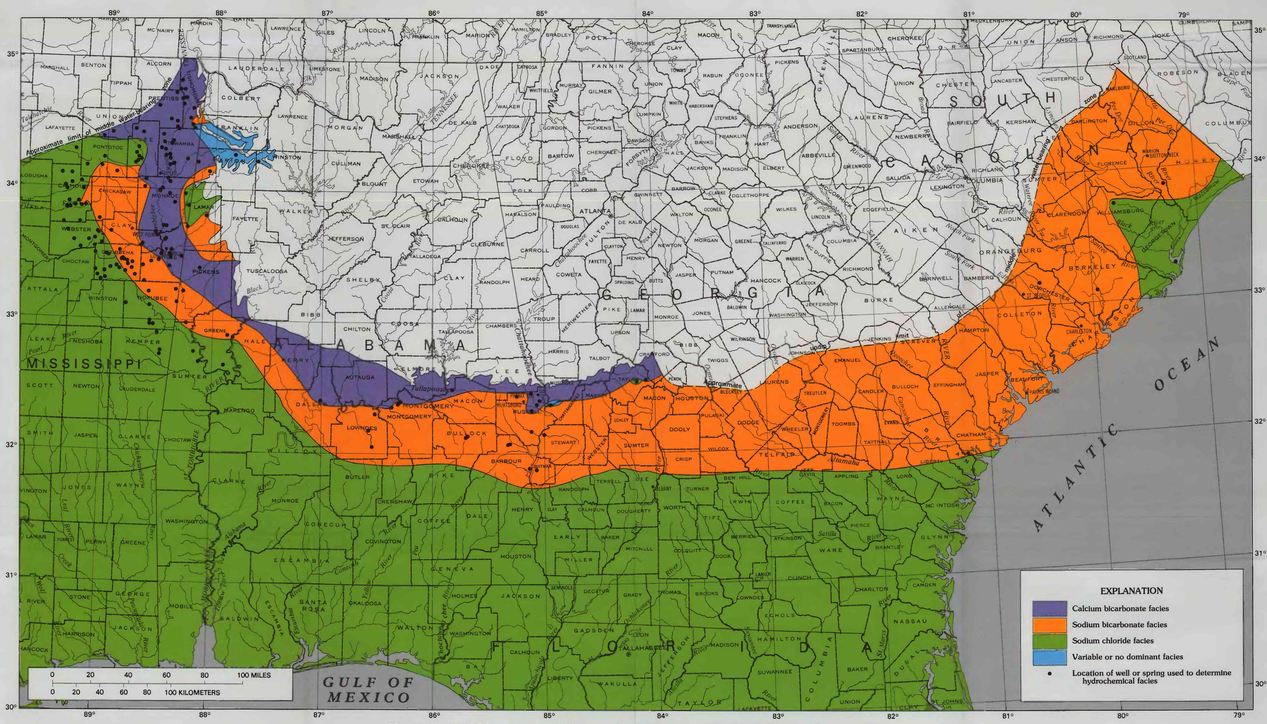

Hydrochemical facies in the middle water-bearing zone of the Black Warrior River aquifer

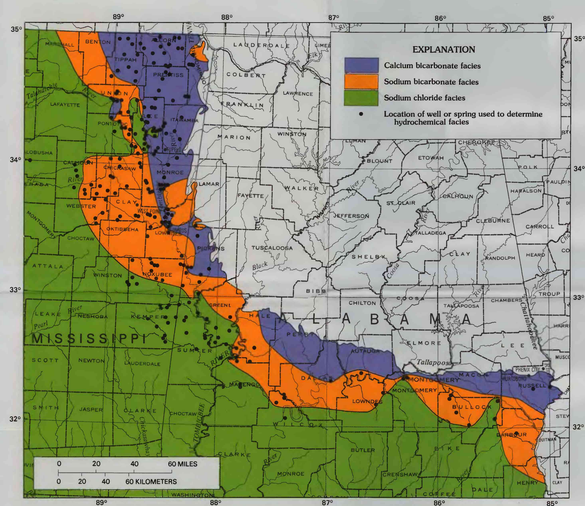

Hydrochemical facies in the upper water-bearing zone of the Black Warrior River aquifer

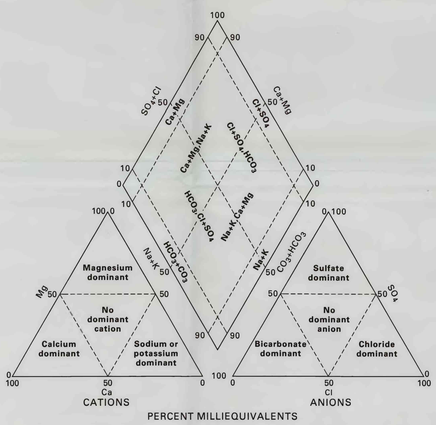

Diagram depicting the classification scheme for hydrochemical facies

Base from U.S. Geological Survey
Digital line graphs from 1:2,000,000-scale maps

MAPS SHOWING CONCENTRATIONS OF DISSOLVED IRON AND HYDROCHEMICAL FACIES IN THE WATER-BEARING ZONES OF THE BLACK WARRIOR RIVER AQUIFER

By
Roger W. Lee
1993

Lee, R.W., 1993, Geochemistry of ground-water in the Southeastern Coastal Plain aquifer system in Mississippi, Alabama, Georgia, and South Carolina: U.S. Geological Survey Professional Paper 1410-I