U.S. DEPARTMENT OF THE INTERIOR
U.S. GEOLOGICAL SURVEY

PROFESSIONAL PAPER 1410–F
Correlation chart of stratigraphic and geohydrologic units—PLATE 1
Faye, R.E., and Mayer, G.C., 1996, Simulation of ground-water flow in southeastern Coastal Plain clastic aquifers in Georgia and adjacent parts of Alabama and South Carolina—Regional aquifer-system analysis

CHATTAHOOCHEE AND FLINT RIVER VALLEYS

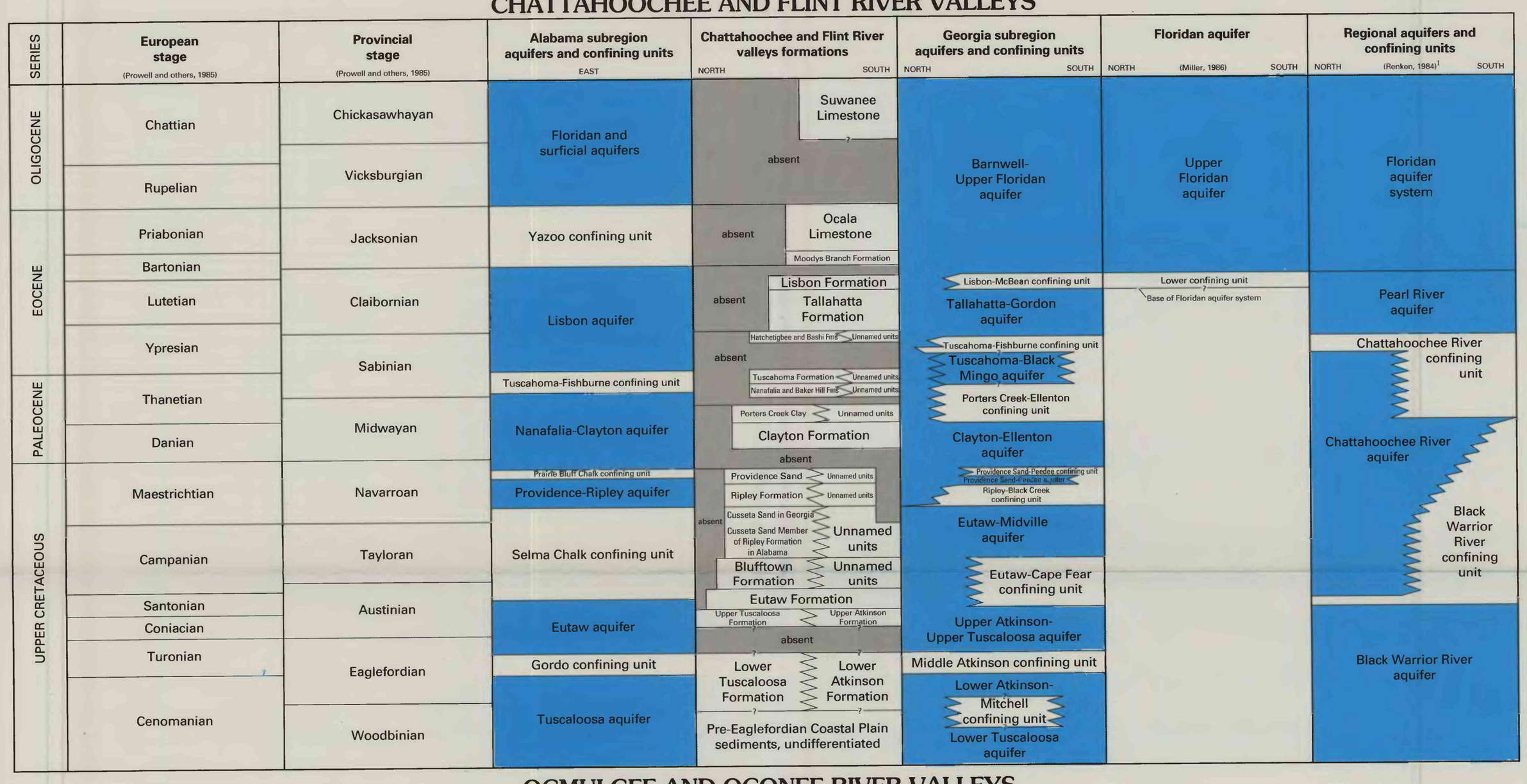

OCMULGEE AND OCONEE RIVER VALLEYS

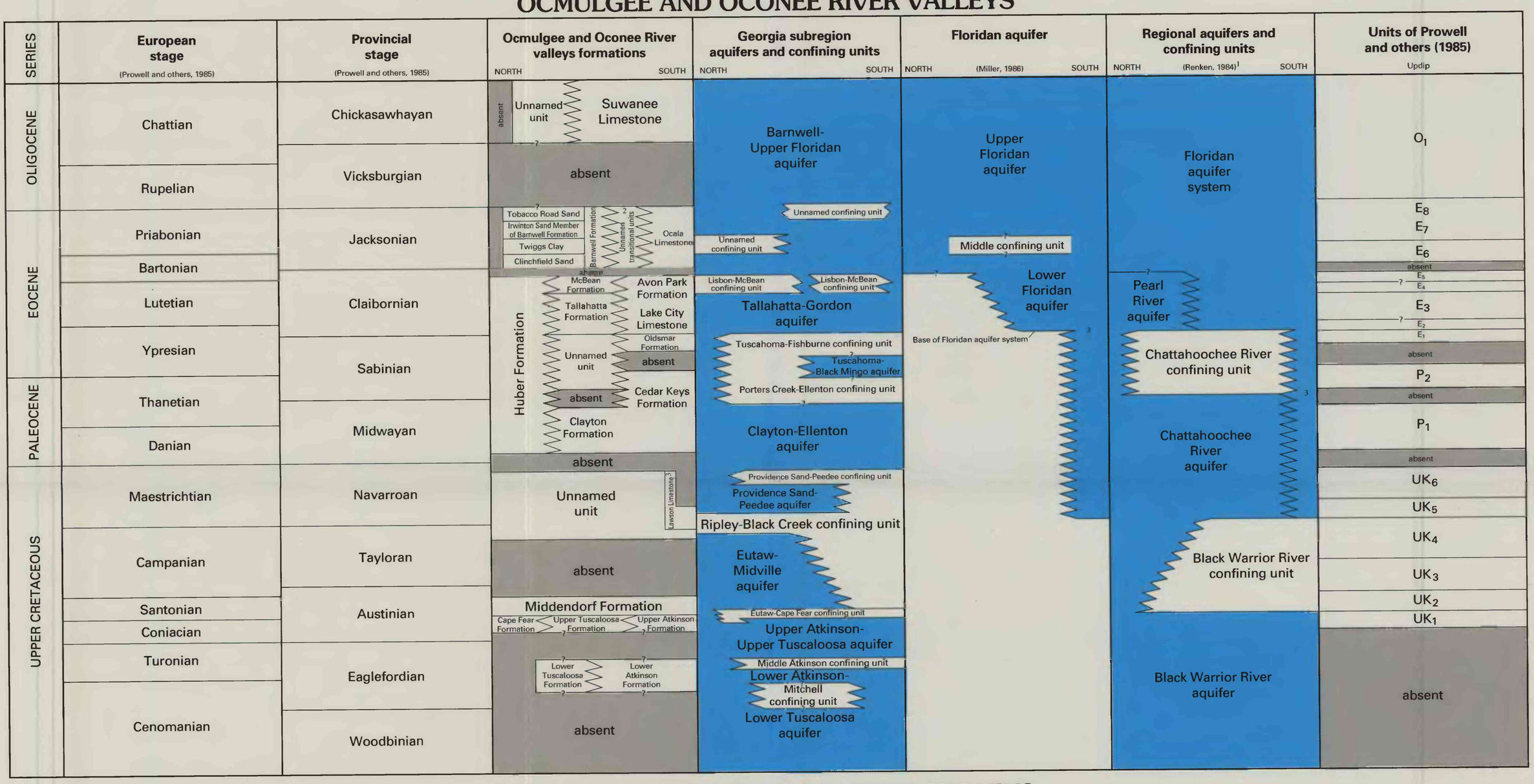

OGEECHEE AND SAVANNAH RIVER VALLEYS

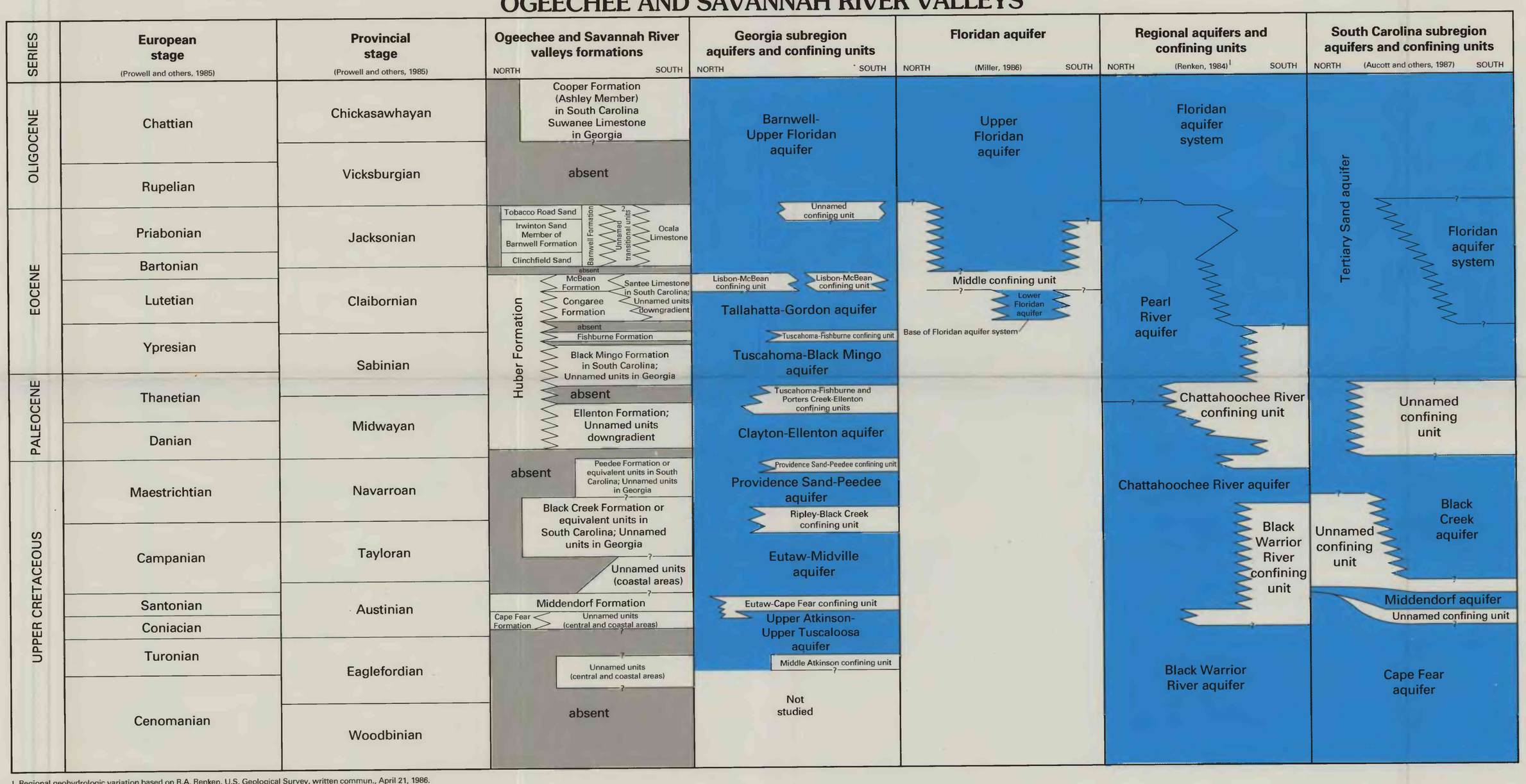

1 Regional geohydrologic variation based on R.A. Renken, U.S. Geological Survey, written commun., April 21, 1986.
2 Includes transitional units and formations between the Barnwell Formation and Ocala Limestone as described by Huddleston and Hetrick (1986).
3 Occurs locally in Glynn and Camden Counties, Georgia, and Nassau County, Florida (Miller, 1986).

CORRELATION CHART OF CHRONOSTRATIGRAPHIC, FORMATIONAL, AND REGIONAL AND SUBREGIONAL GEOHYDROLOGIC UNITS

By
Robert E. Faye and Gregory C. Mayer
1996