U.S. DEPARTMENT OF THE INTERIOR
U.S. GEOLOGICAL SURVEY

PROFESSIONAL PAPER 1410–F
Ground-water use in the Georgia subregion—PLATE 10
Faye, R.E., and Mayer, G.C., 1996, Simulation of ground-water flow in southeastern Coastal Plain clastic aquifers in Georgia and adjacent parts of Alabama and South Carolina—Regional aquifer-system analysis

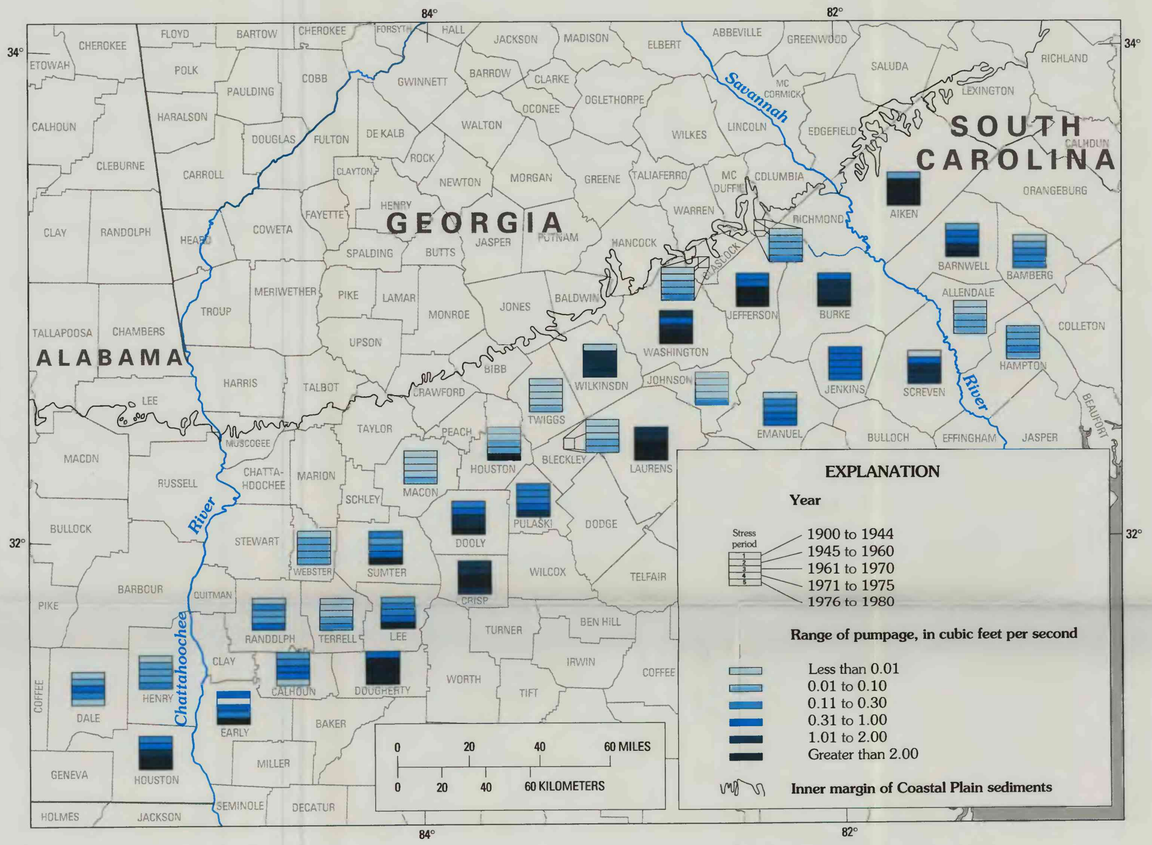


Range of ground-water use, by county, for the Tallahatta-Gordon aquifer (model layer A2a2), 1900–80

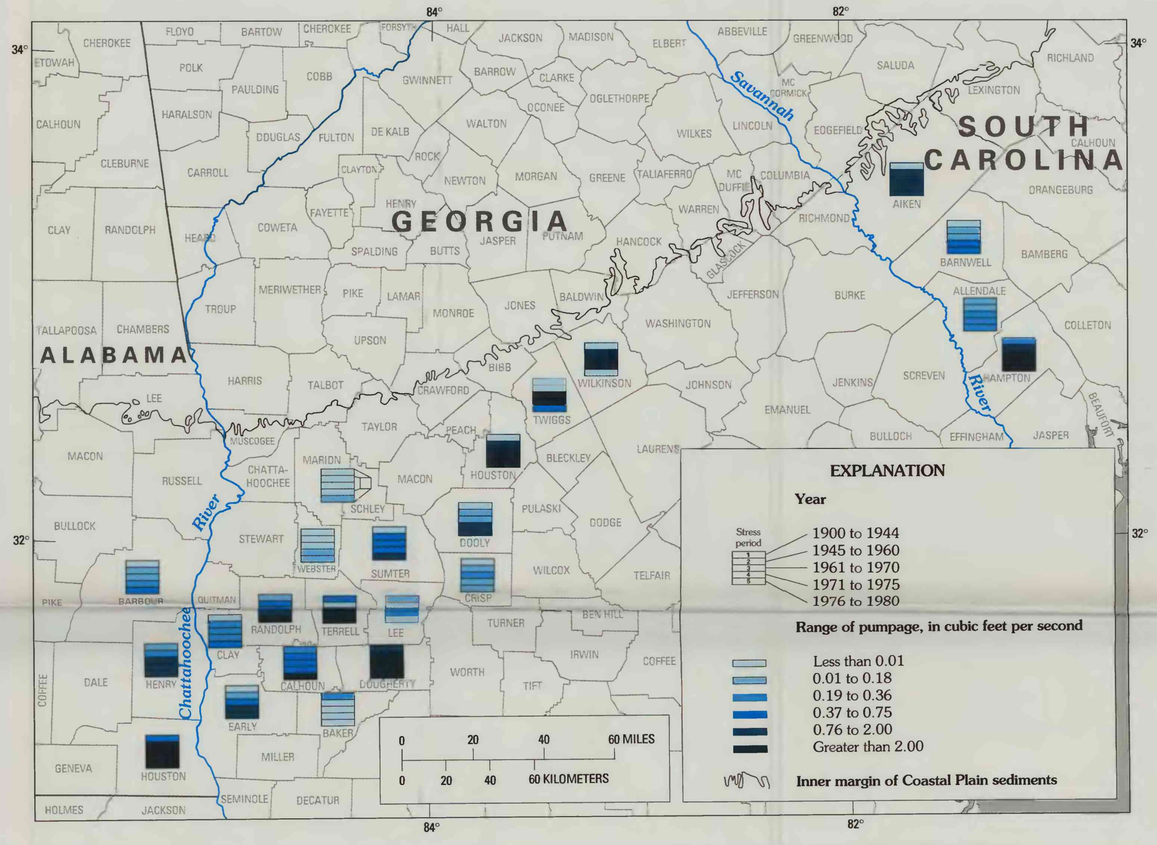


Range of ground-water use, by county, for the Clayton-Ellenton aquifer (model layer A3a1), 1900–80

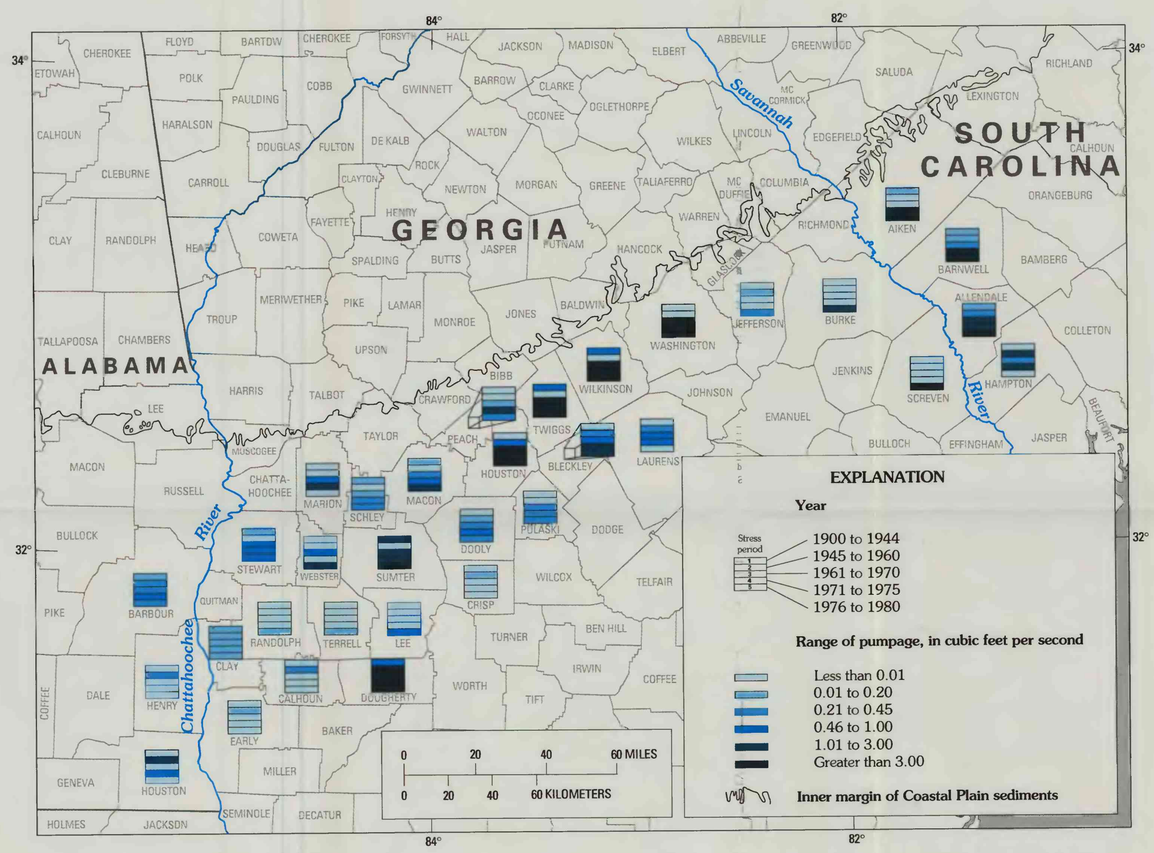


Range of ground-water use, by county, for the Providence Sand-Peedee aquifer (model layer A3a2), 1900–80

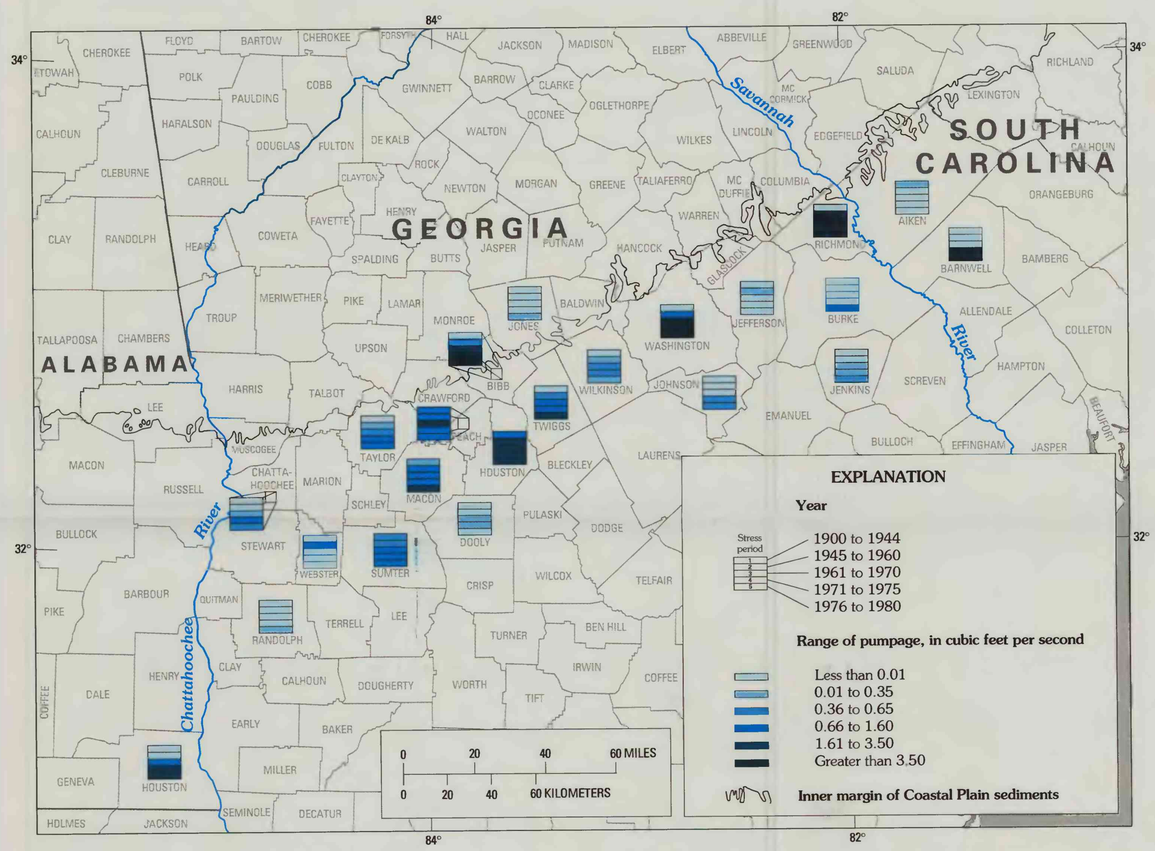


Range of ground-water use, by county, for the Eutaw-Midville aquifer (model layer A3a3), 1900–80

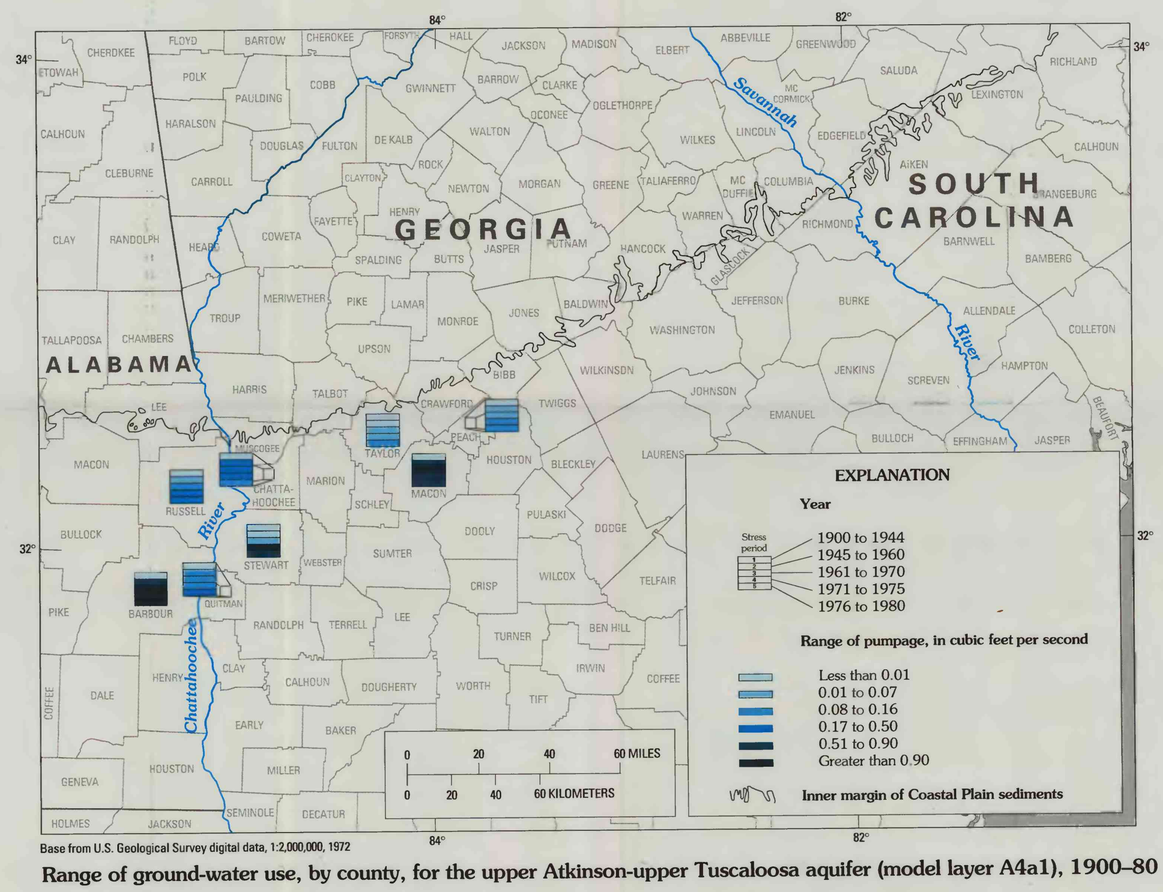


Base from U.S. Geological Survey digital data, 1:2,000,000, 1972

Range of ground-water use, by county, for the upper Atkinson-upper Tuscaloosa aquifer (model layer A4a1), 1900–80

# GROUND-WATER USE IN THE GEORGIA SUBREGION, 1900–80

By
Robert E. Faye and Gregory C. Mayer
1996