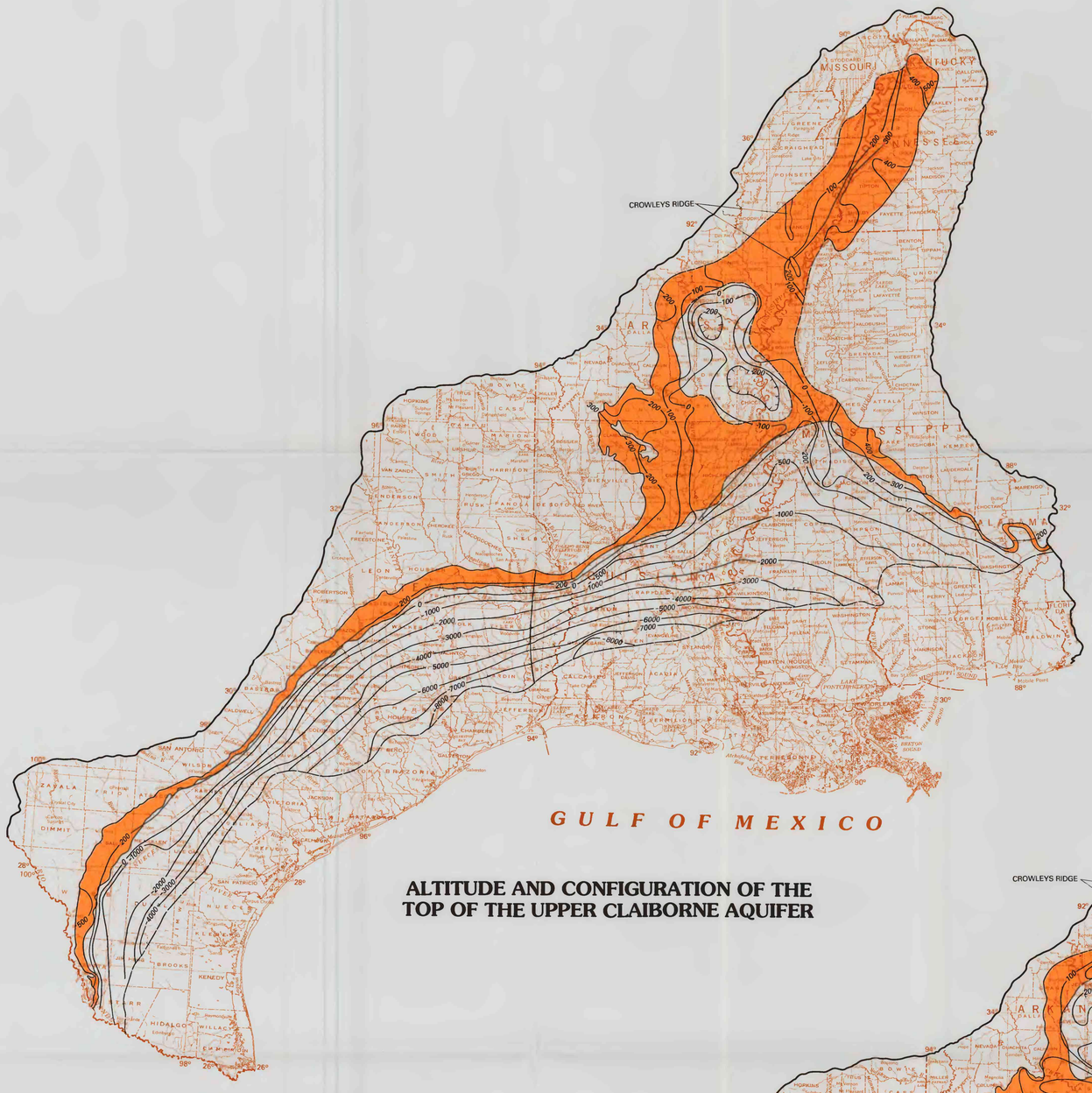

ALTITUDE AND CONFIGURATION OF THE TOP OF THE UPPER CLAIBORNE AQUIFER

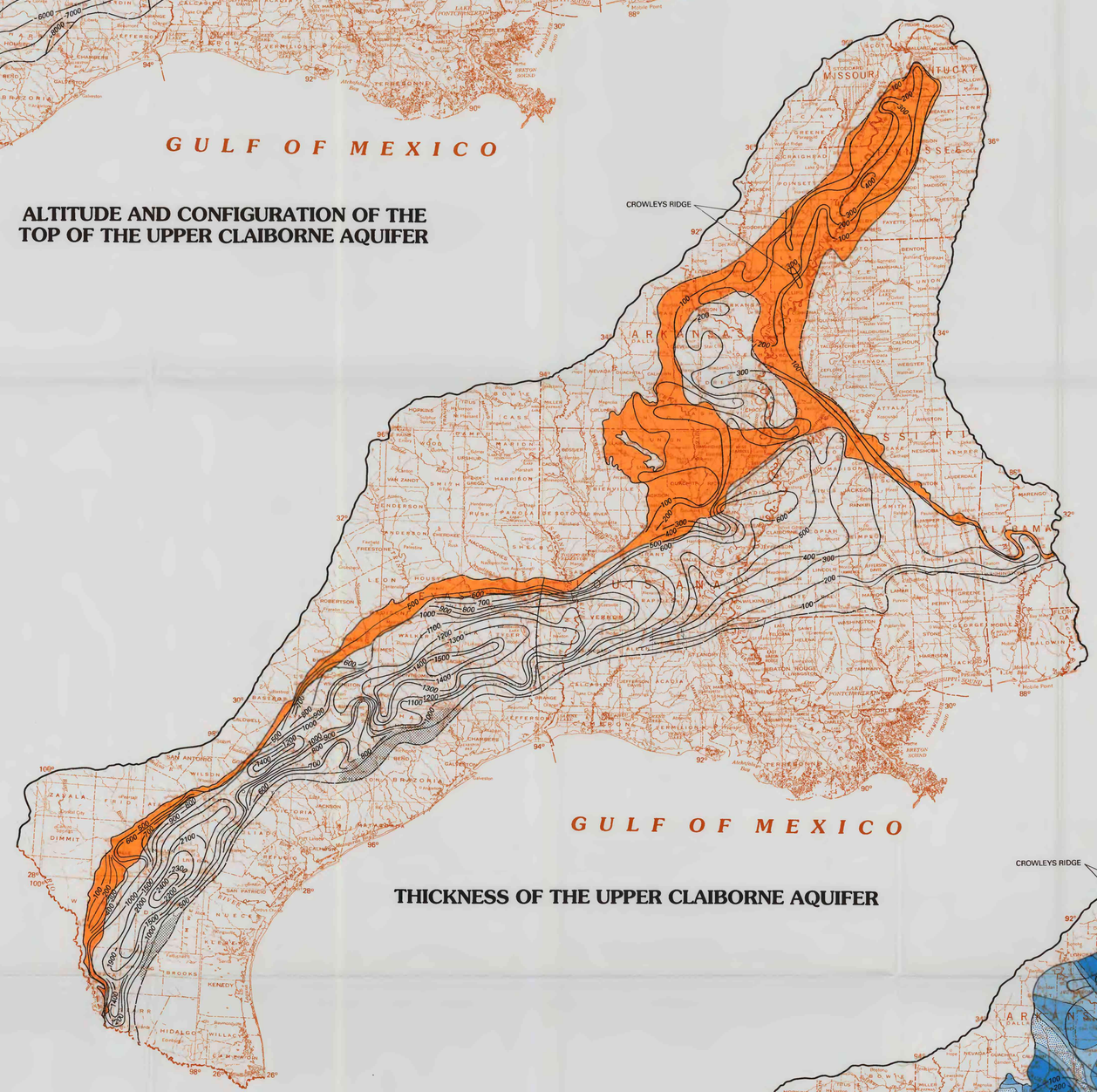

THICKNESS OF THE UPPER CLAIBORNE AQUIFER

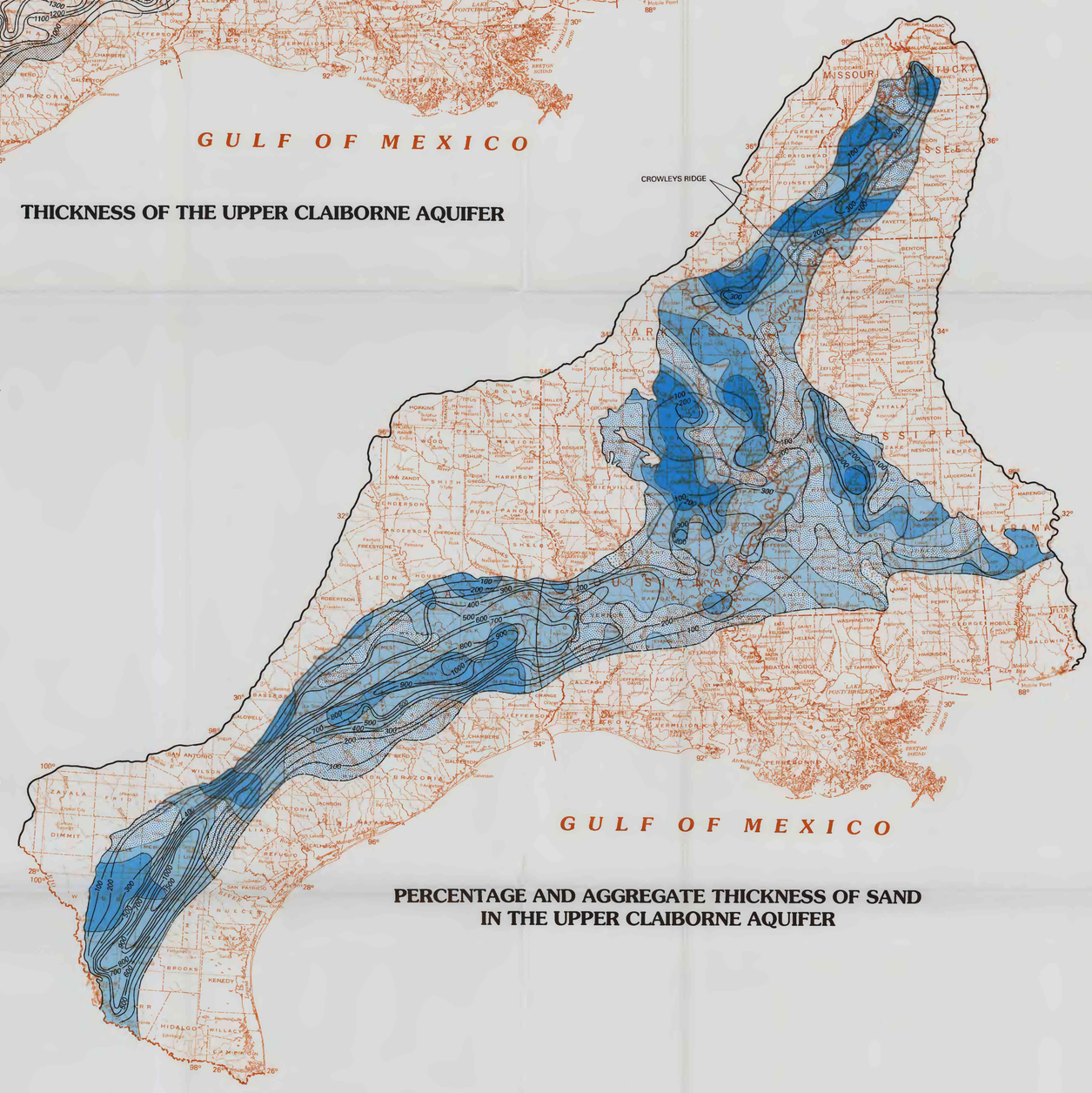

PERCENTAGE AND AGGREGATE THICKNESS OF SAND IN THE UPPER CLAIBORNE AQUIFER

SCALE 1:3 500 000

50 0 50 100 150 200 250 MILES

50 0 50 100 150 200 250 KILOMETERS

Base from U.S. Geological Survey
1:2,500,000 scale map

MAPS SHOWING ALTITUDE AND CONFIGURATION OF TOP, TOTAL THICKNESS, AND PERCENTAGE AND AGGREGATE THICKNESS OF SAND, UPPER CLAIBORNE AQUIFER, MISSISSIPPI EMBAYMENT AND TEXAS COASTAL UPLANDS AQUIFER SYSTEMS, SOUTH-CENTRAL UNITED STATES