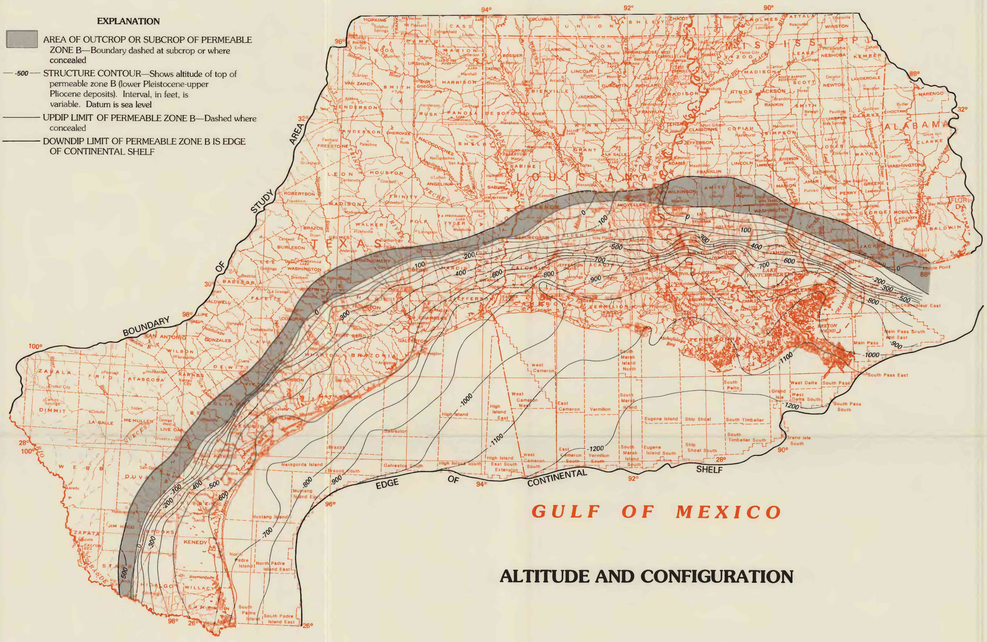

ALTITUDE AND CONFIGURATION

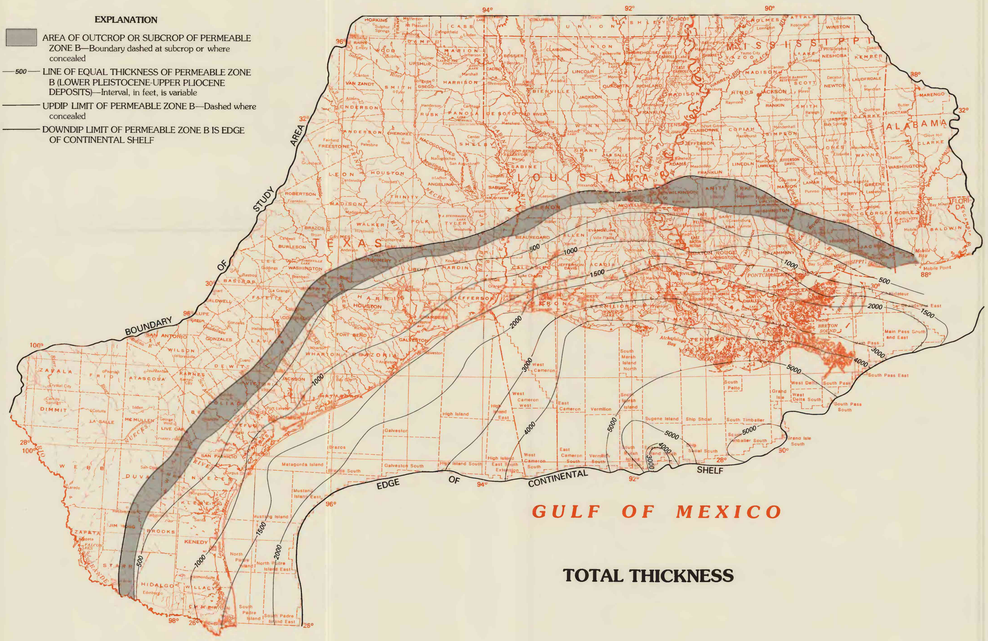

TOTAL THICKNESS

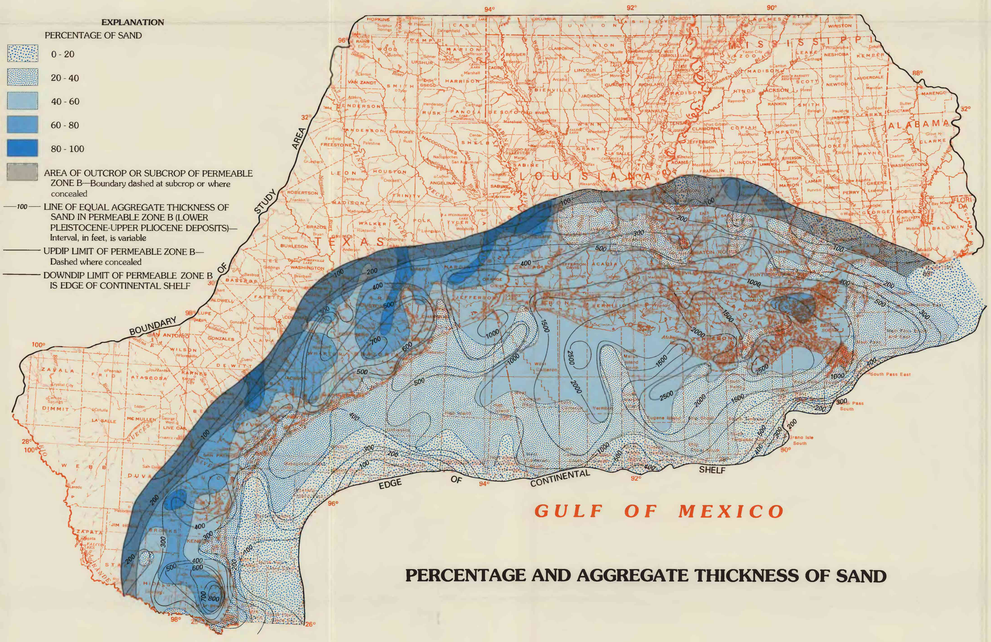

PERCENTAGE AND AGGREGATE THICKNESS OF SAND

SCALE 1:3 500 000

Base from U.S. Geological Survey, United States, 1972, 1:2,500,000

MAPS SHOWING ALTITUDE AND CONFIGURATION OF TOP, TOTAL THICKNESS, AND PERCENTAGE AND AGGREGATE THICKNESS OF SAND, PERMEABLE ZONE B (LOWER PLEISTOCENE-UPPER PLIOCENE DEPOSITS), COASTAL LOWLANDS AQUIFER SYSTEM, SOUTH-CENTRAL UNITED STATES