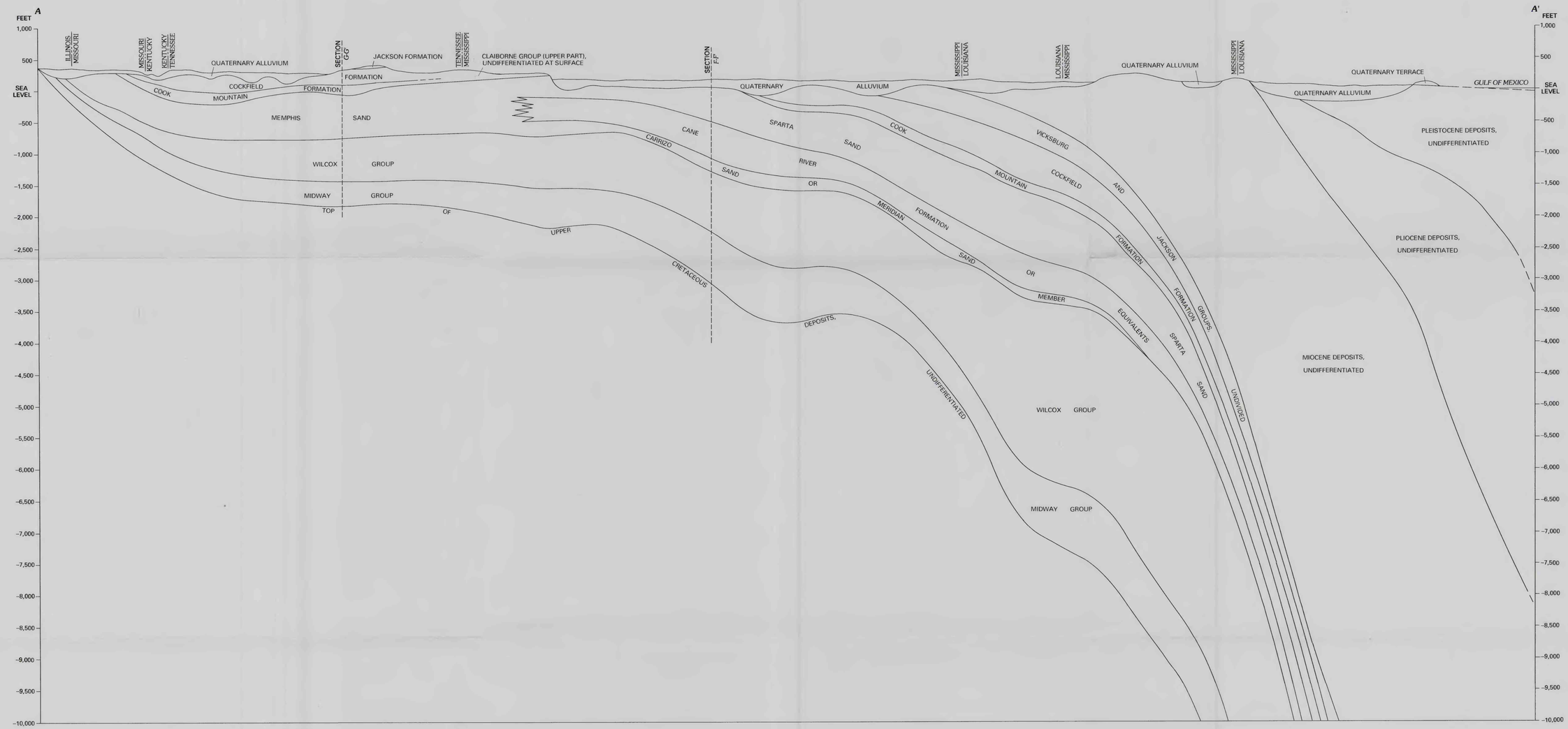

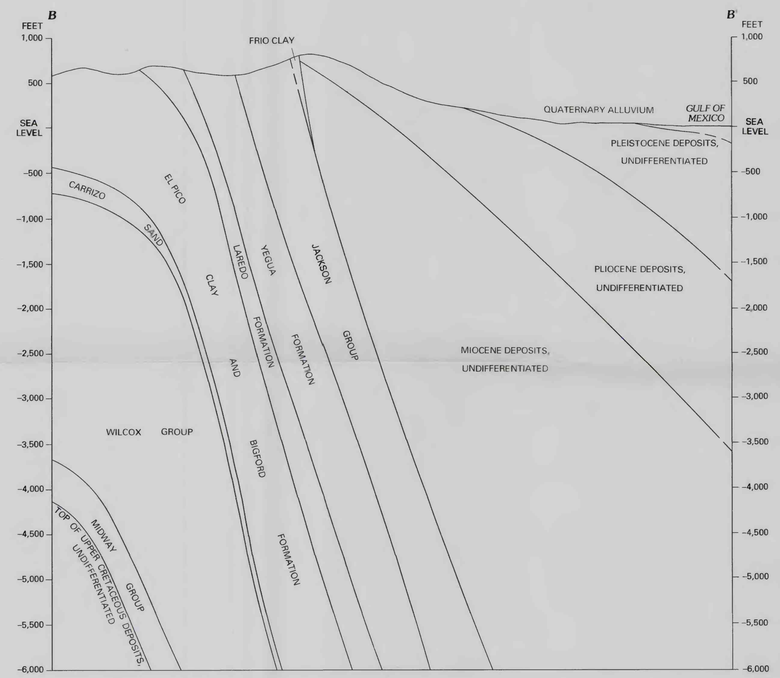

EXPLANATION

CONTACT—Dashed where inferred

0 25 50 75 100 MILES

0 25 50 75 100 KILOMETERS

VERTICAL SCALE GREATLY EXAGGERATED

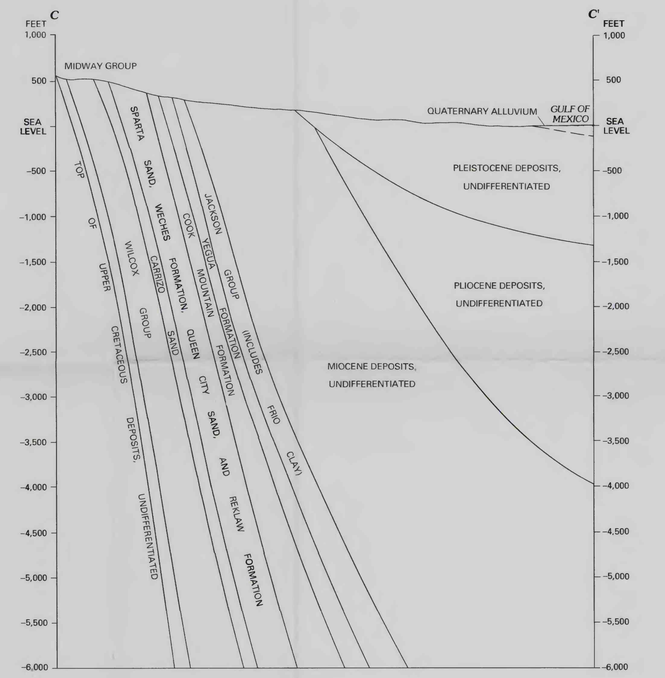

TRACE OF SECTIONS ON PLATE 4

GEOLOGIC SECTIONS *A–A'* THROUGH *C–C'*, OF CENOZOIC DEPOSITS, GULF COASTAL PLAIN, SOUTH-CENTRAL UNITED STATES