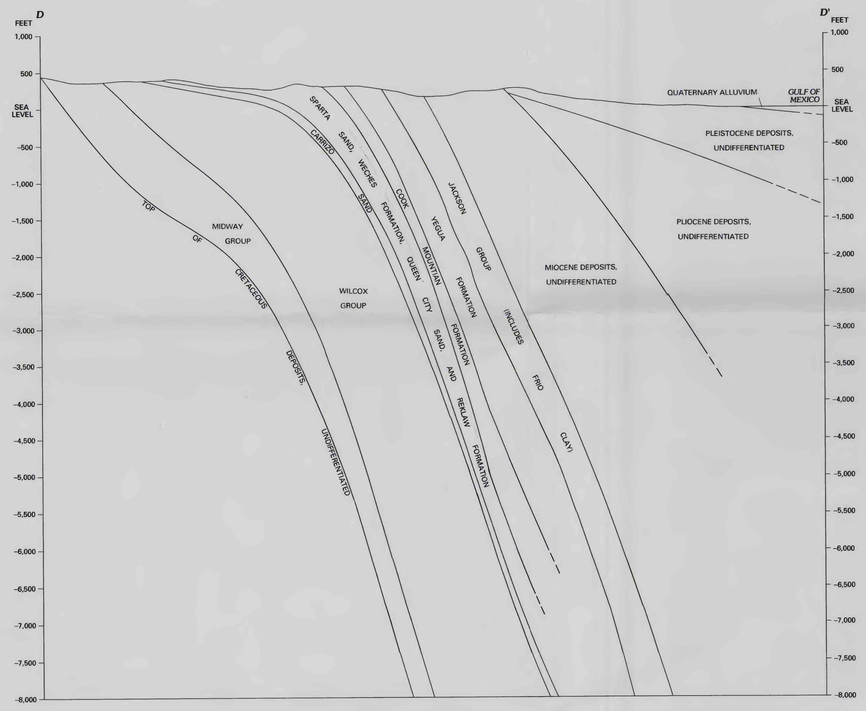

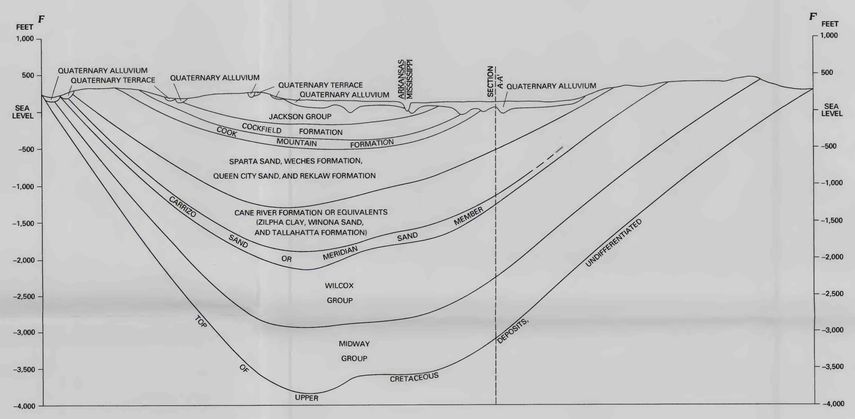

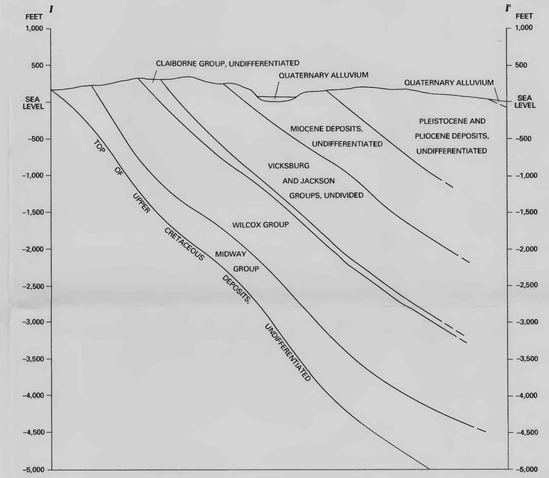

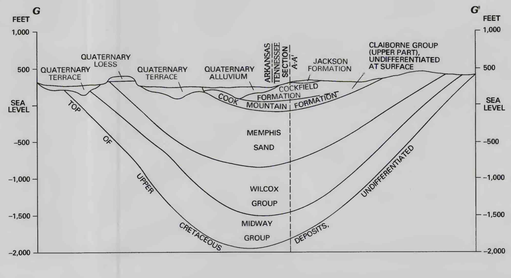

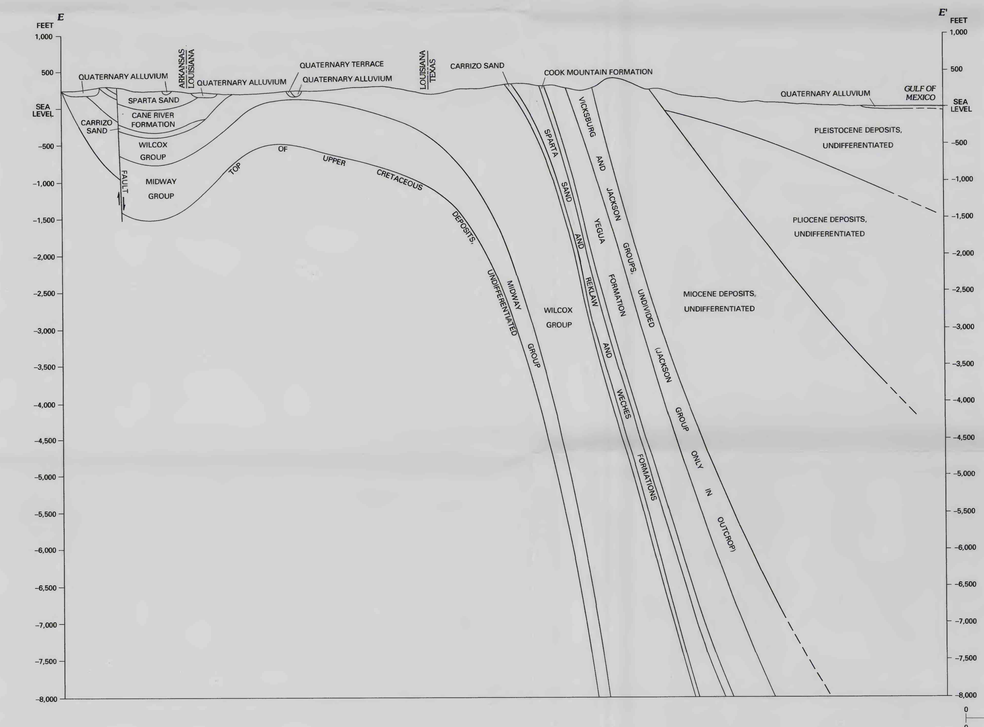

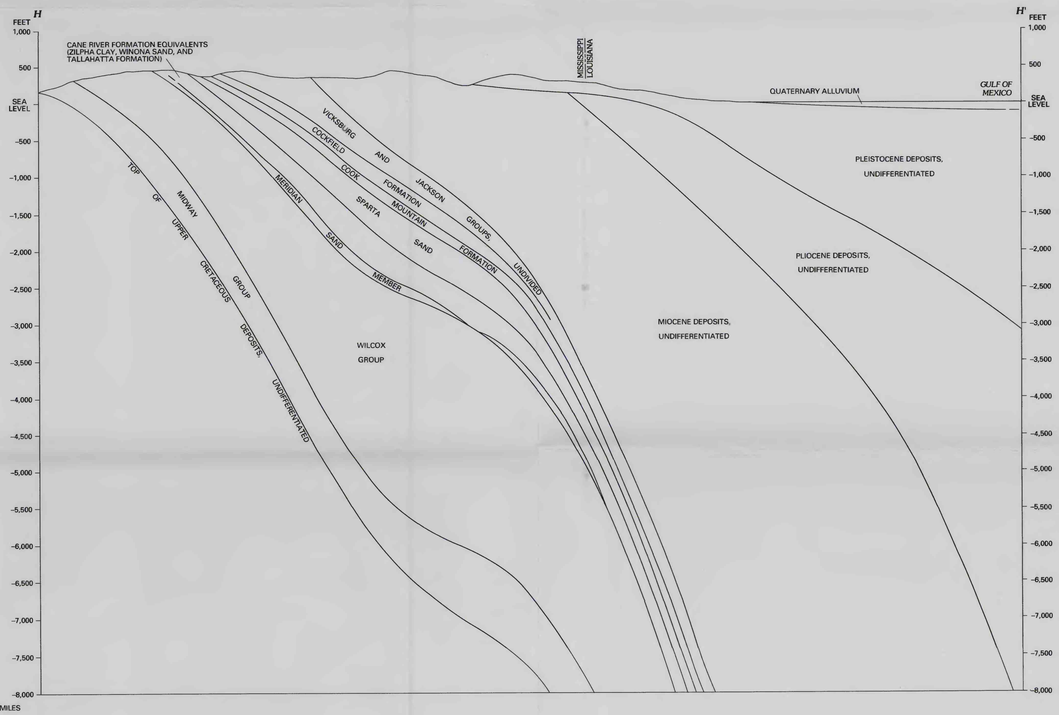

EXPLANATION

CONTACT– Dashed where inferred

0 25 50 75 100 MILES

0 25 50 75 100 KILOMETERS

VERTICAL SCALE GREATLY EXAGGERATED

TRACE OF SECTIONS ON PLATE 4

GEOLOGIC SECTIONS *D–D'* THROUGH *I–I'*, OF CENOZOIC DEPOSITS, GULF COASTAL PLAIN, SOUTH-CENTRAL UNITED STATES