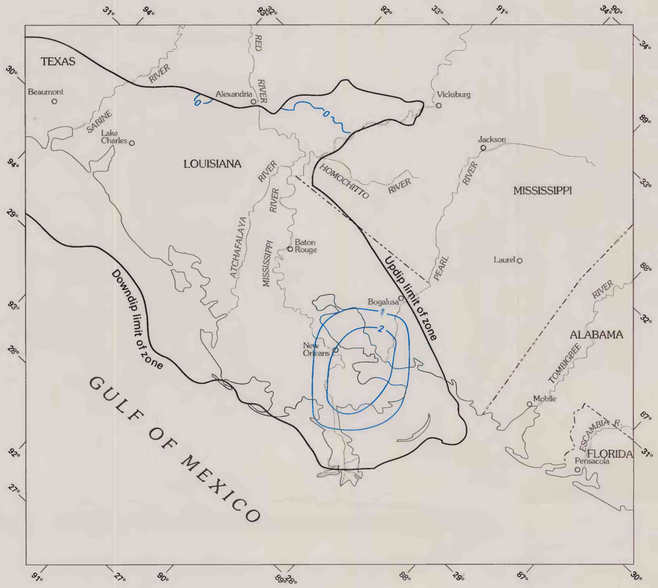

PERMEABLE ZONE A

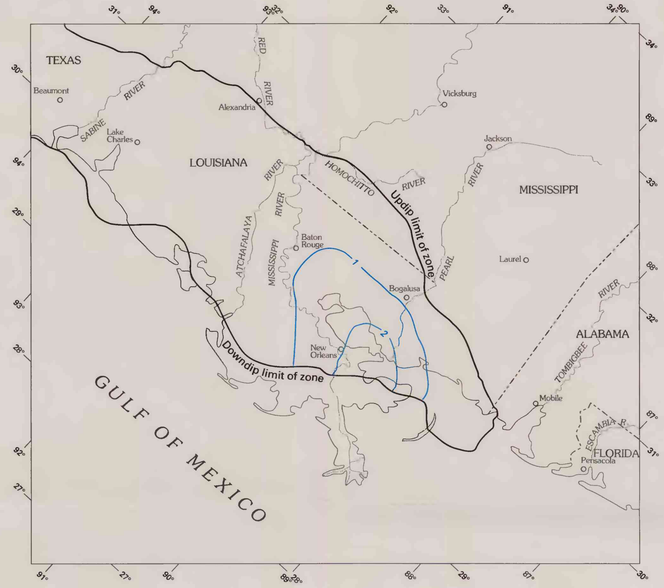

PERMEABLE ZONE B

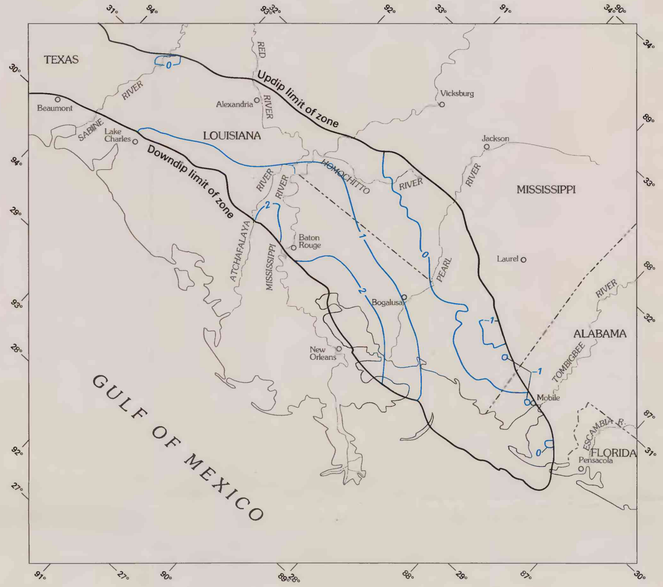

PERMEABLE ZONE C

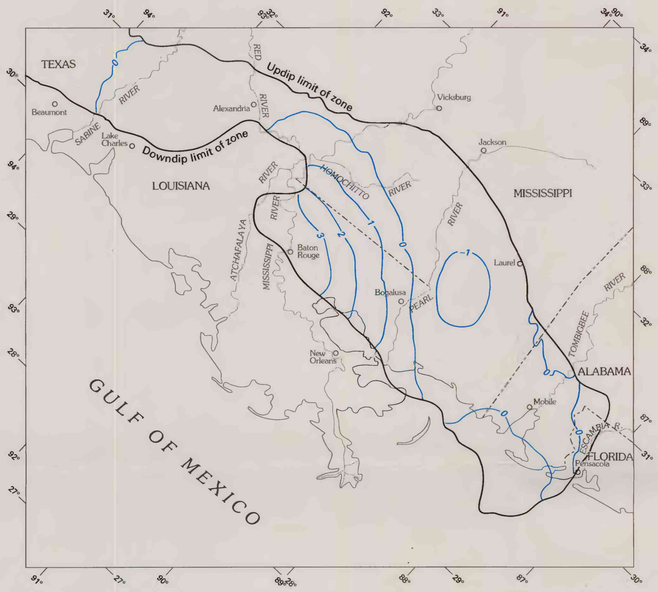

PERMEABLE ZONE D

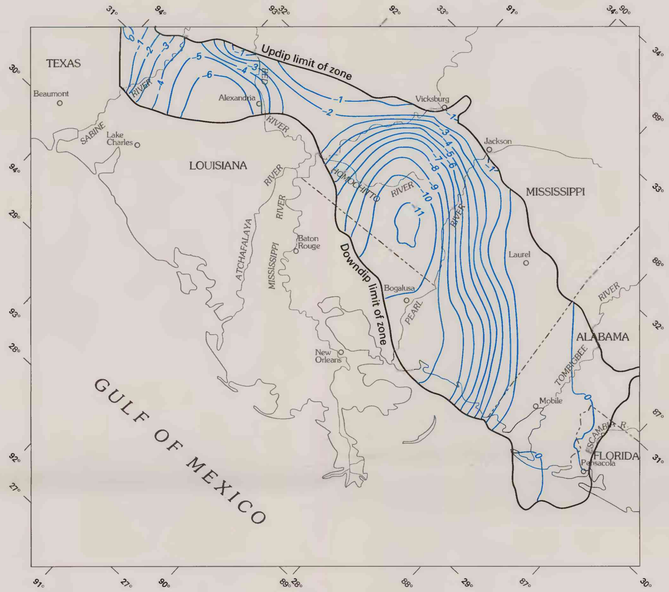

PERMEABLE ZONE E

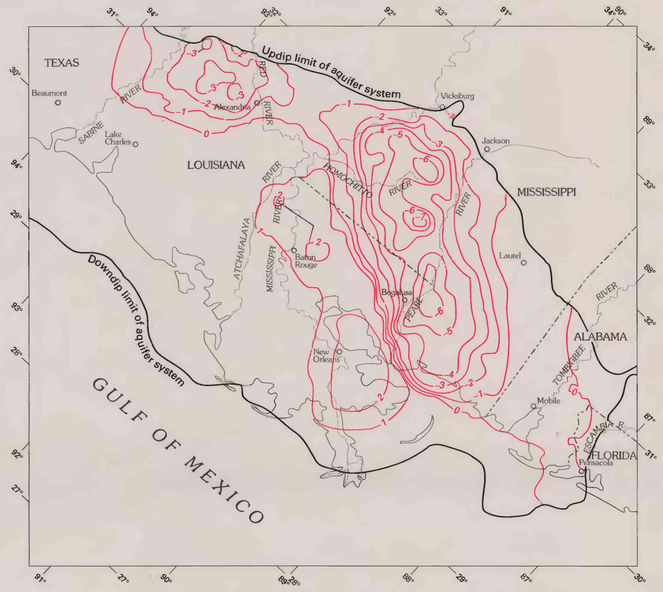

AVERAGE WATER LEVELS FOR THE AQUIFER SYSTEM

EXPLANATION

—2— LINE OF EQUAL WATER-LEVEL CHANGE—Positive denotes water level rise. Interval 1 foot

—2— LINE OF EQUAL WEIGHTED WATER-LEVEL CHANGE—Positive denotes water level rise. Interval 1 foot

0 20 40 60 80 100 MILES

0 20 40 60 80 100 KILOMETERS

MAPS OF THE COASTAL LOWLANDS AQUIFER SYSTEM IN ALABAMA, FLORIDA, LOUISIANA, AND MISSISSIPPI SHOWING CHANGES FROM 1987 WATER LEVELS RESULTING FROM AN ADDITIONAL 50 YEARS OF PUMPAGE AT THE 1983-87 RATE