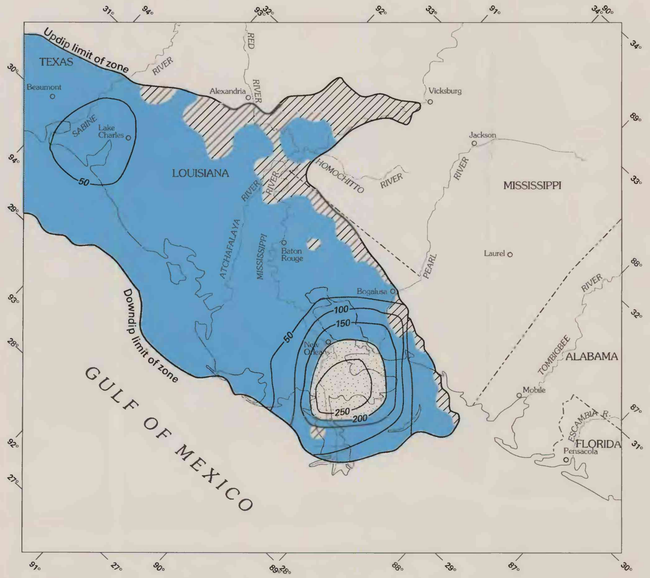

PERMEABLE ZONE A

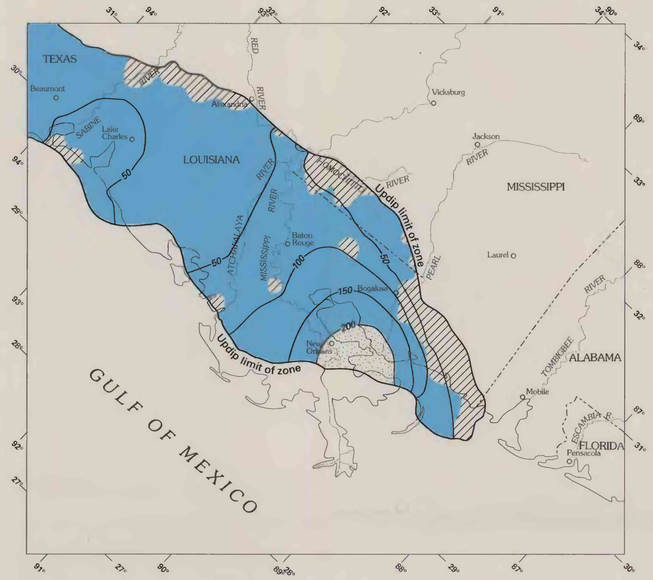

PERMEABLE ZONE B

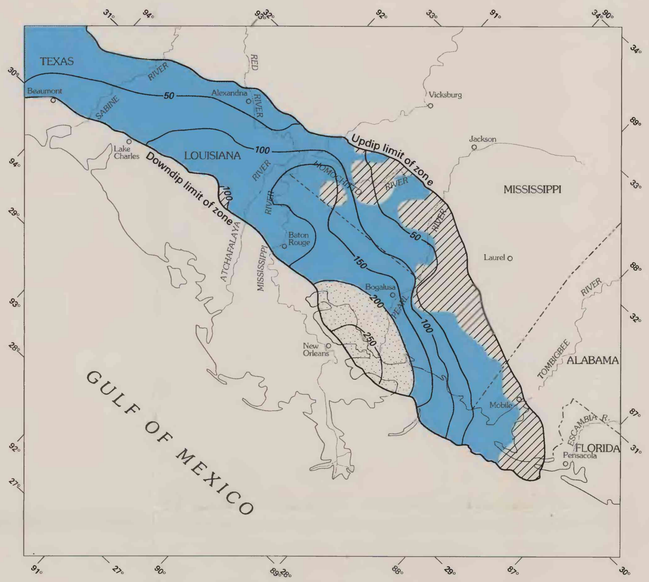

PERMEABLE ZONE C

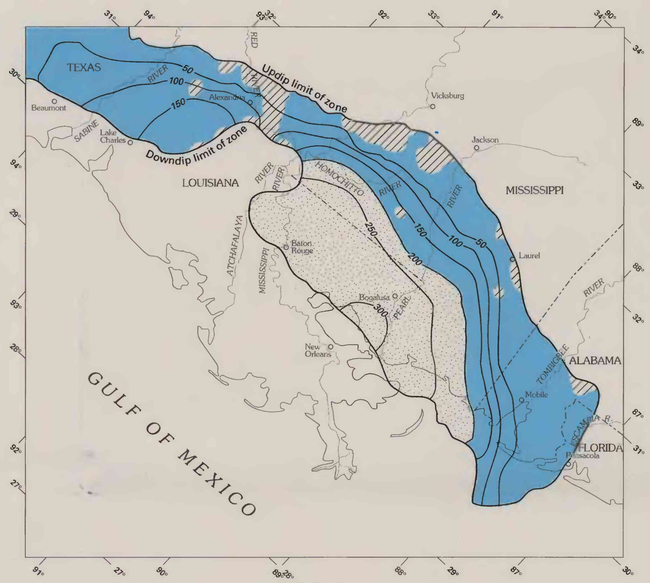

PERMEABLE ZONE D

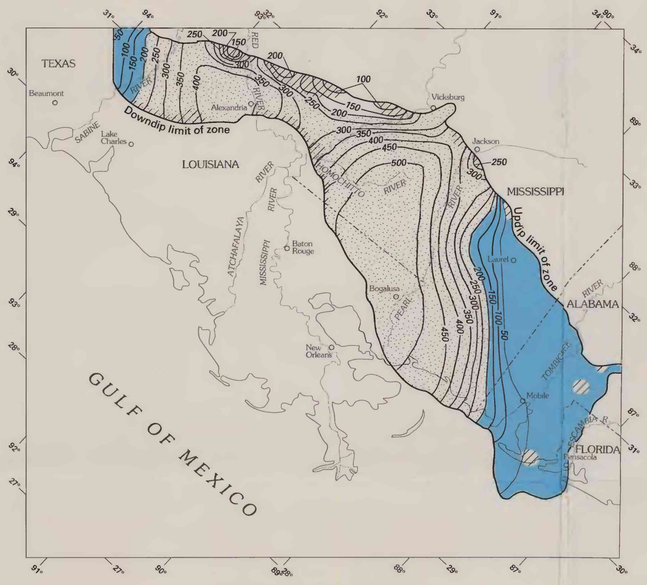

PERMEABLE ZONE E

EXPLANATION

FAVORABLE SUITABILITY FOR DEVELOPMENT

LESS FAVORABLE SUITABILITY FOR DEVELOPMENT

Less than 100 feet of sand

More than 200 feet of drawdown

—50— LINE OF EQUAL DRAWDOWN—Interval 50 feet

0 20 40 60 80 100 MILES

0 20 40 60 80 100 KILOMETERS

MAPS OF THE COASTAL LOWLANDS AQUIFER SYSTEM IN ALABAMA, FLORIDA, LOUISIANA, AND MISSISSIPPISHOWING SUITABILITY FOR FUTURE GROUND-WATER DEVELOPMENT BASED ON SAND THICKNESS AND PROJECTED DRAWDOWN INEACH PERMEABLE ZONE