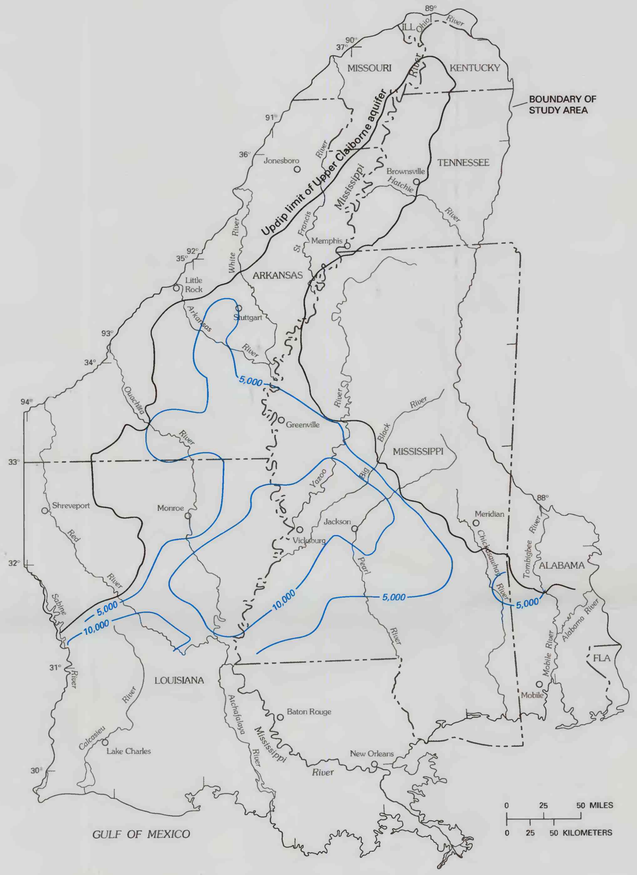

UPPER CLAIBORNE AQUIFER

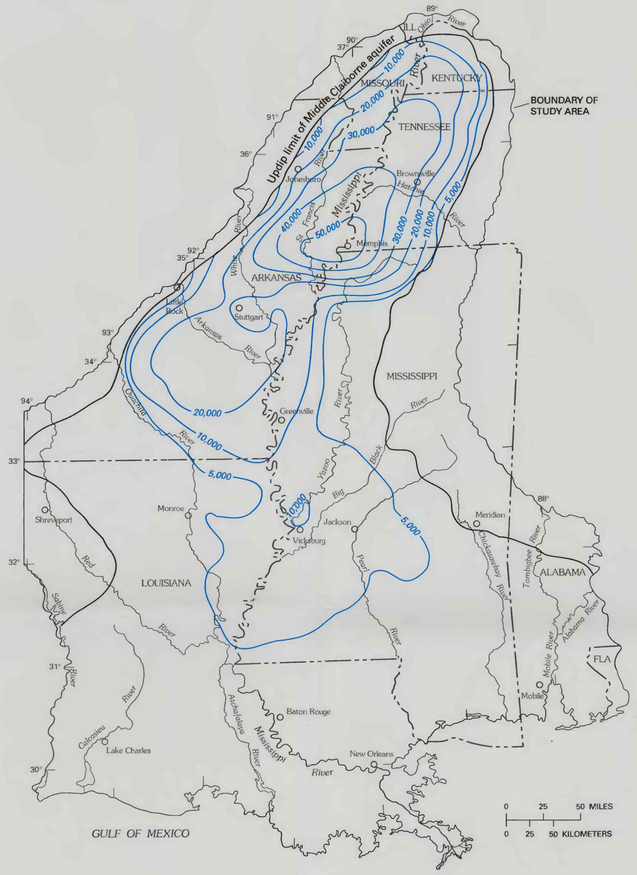

MIDDLE CLAIBORNE AQUIFER

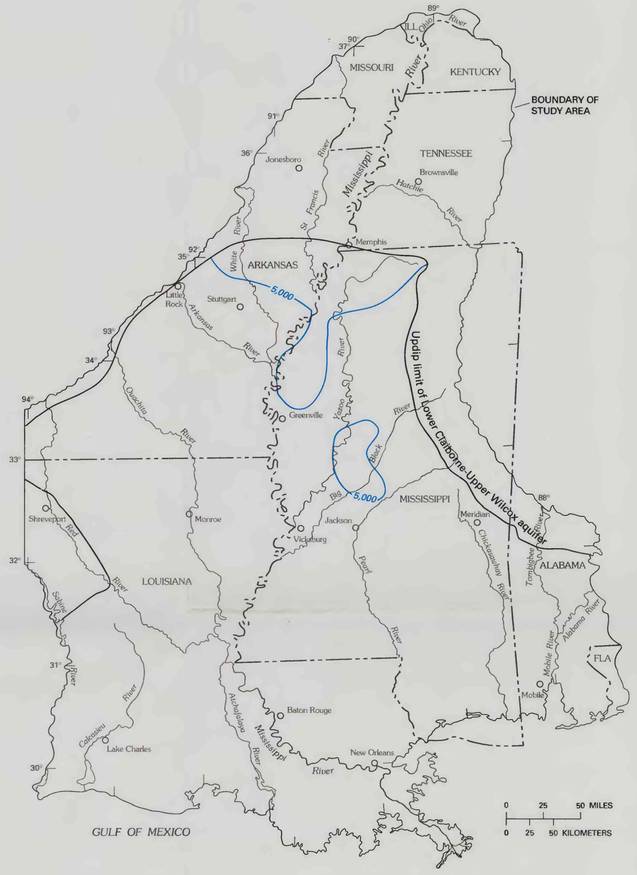

LOWER CLAIBORNE–UPPER WILCOX AQUIFER

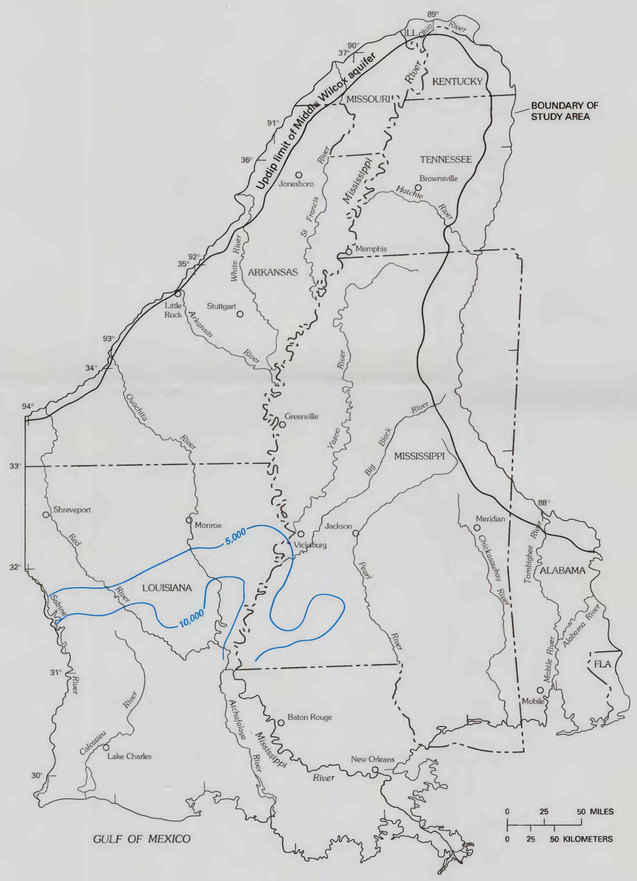

MIDDLE WILCOX AQUIFER

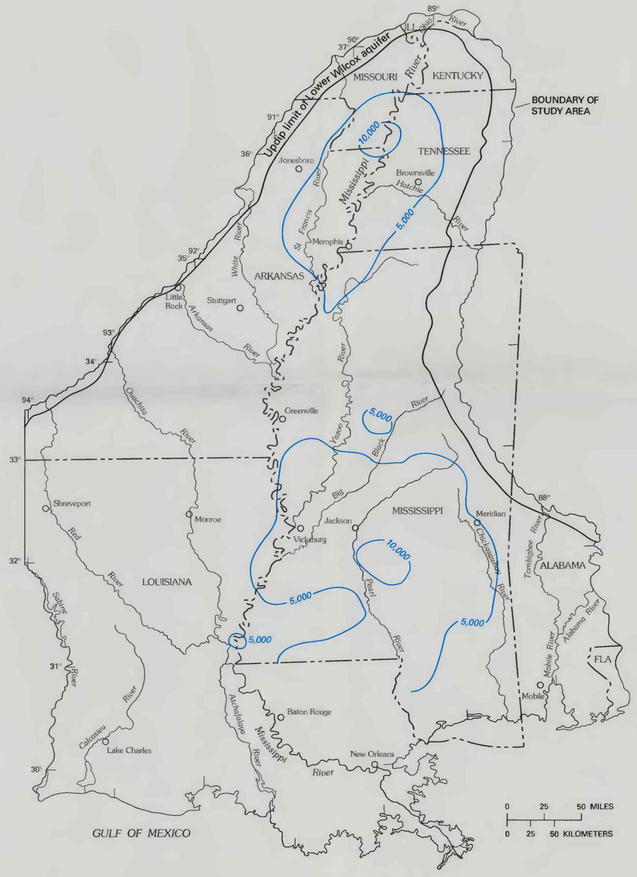

LOWER WILCOX AQUIFER

EXPLANATION

— 5,000 — **Line of equal transmisivity**—Interval 5,000 and 10,000 feet squared per day

MAPS SHOWING ESTIMATED TRANSMISSIVITY OF THE UPPER CLAIBORNE, MIDDLE CLAIBORNE, LOWER CLAIBORNE–UPPER WILCOX, MIDDLE WILCOX, AND LOWER WILCOX AQUIFERS, MISSISSIPPI EMBAYMENT AQUIFER SYSTEM, SOUTH-CENTRAL UNITED STATES