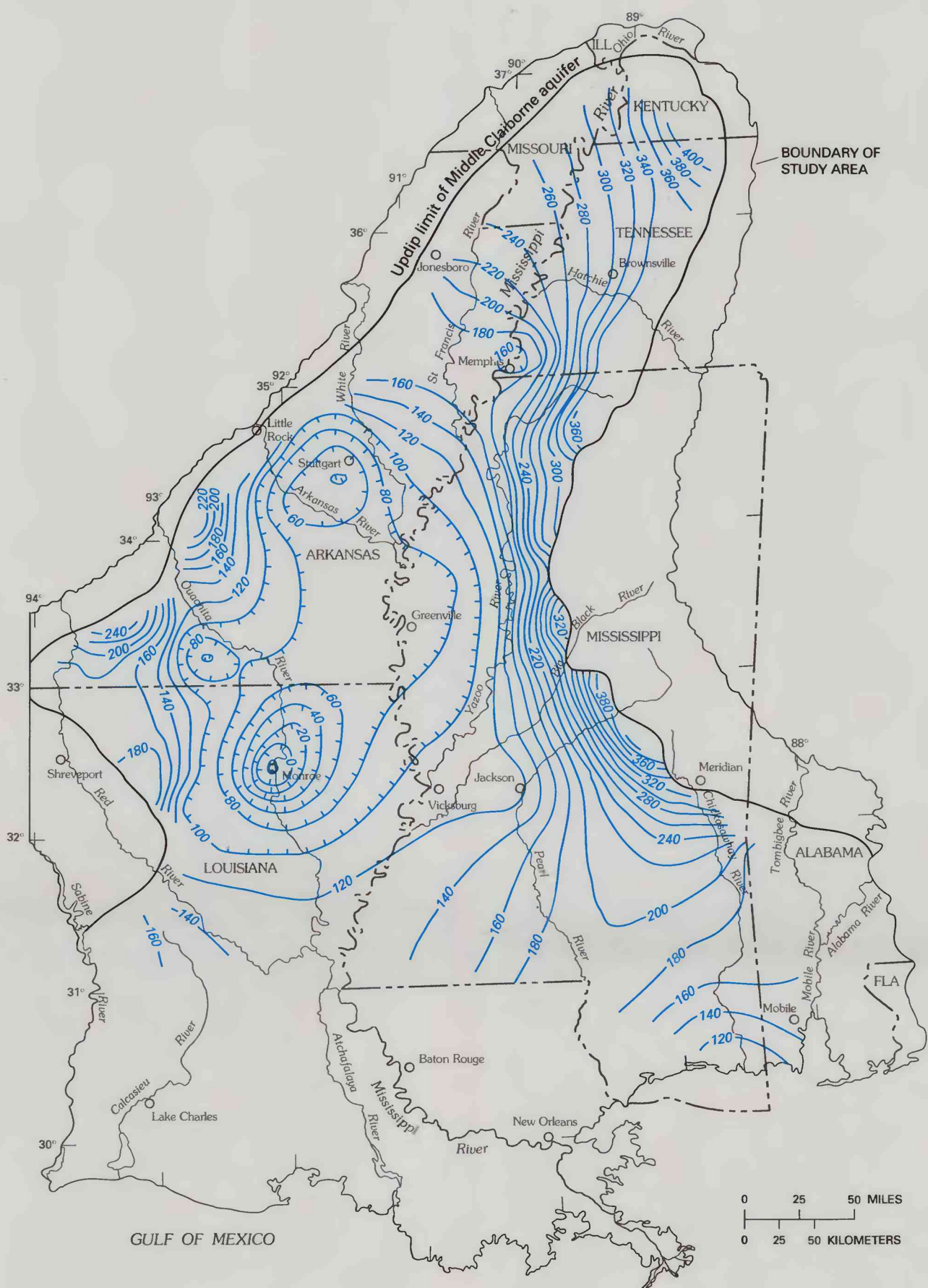
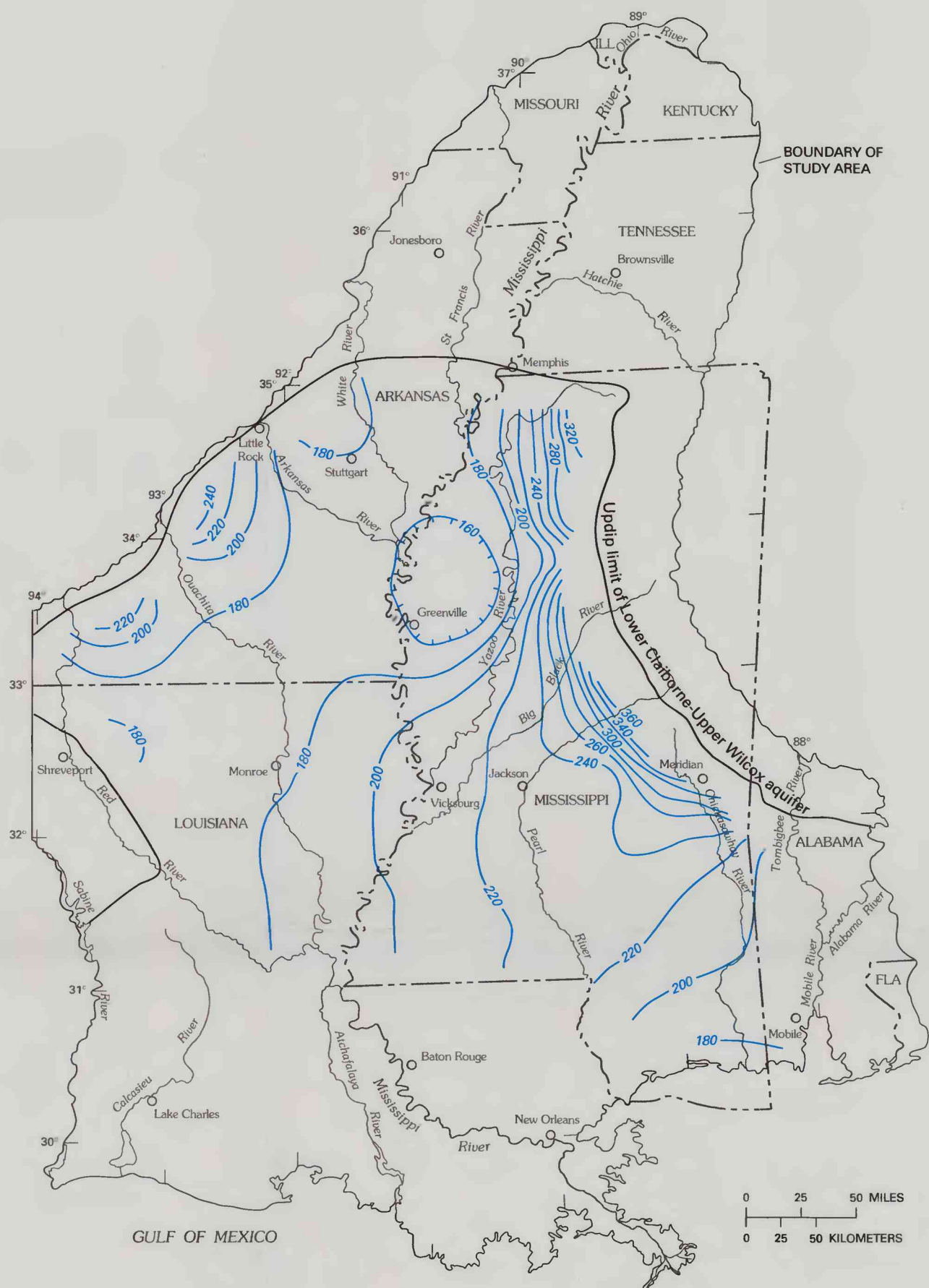


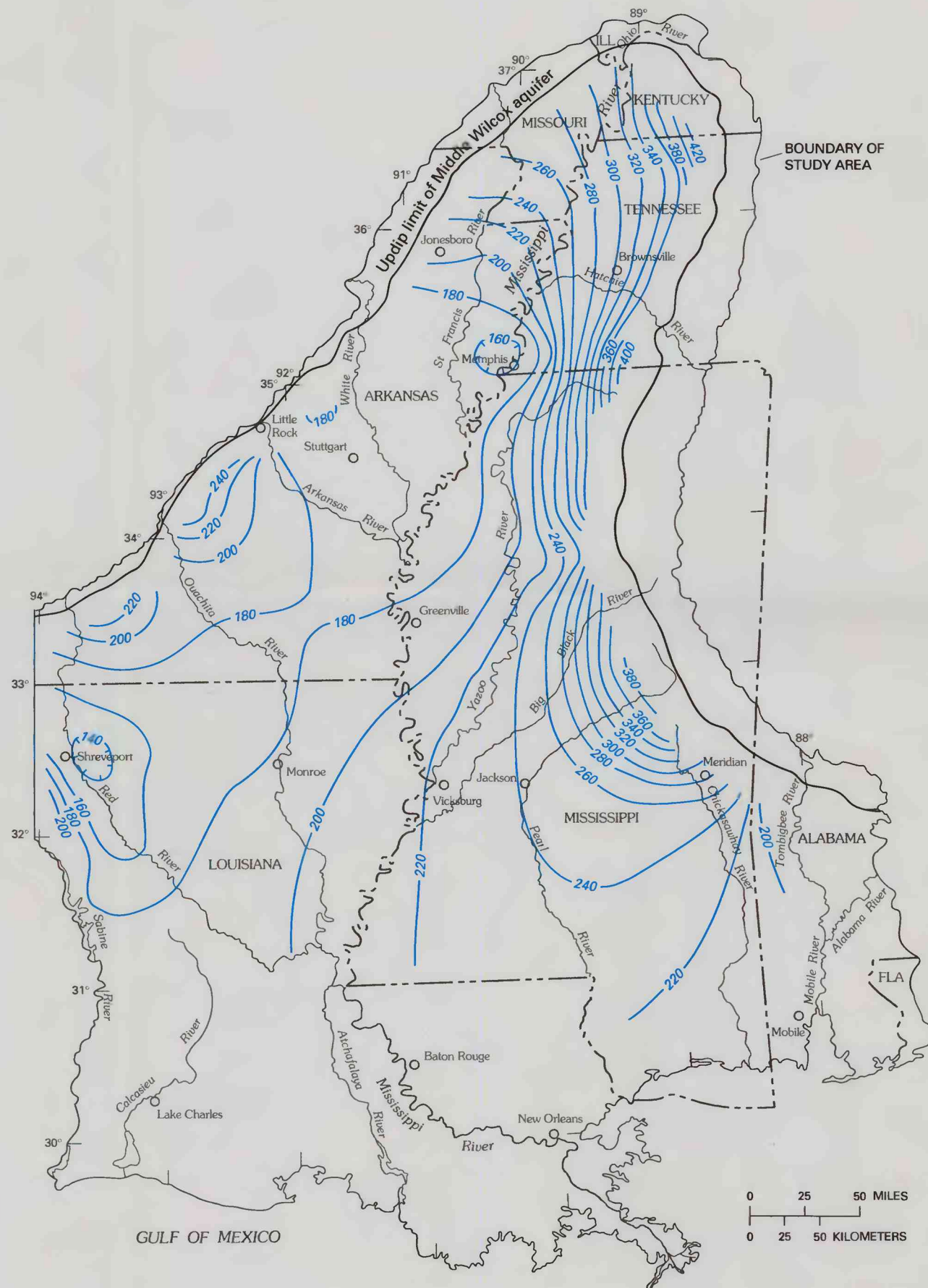
UPPER CLAIBORNE AQUIFER



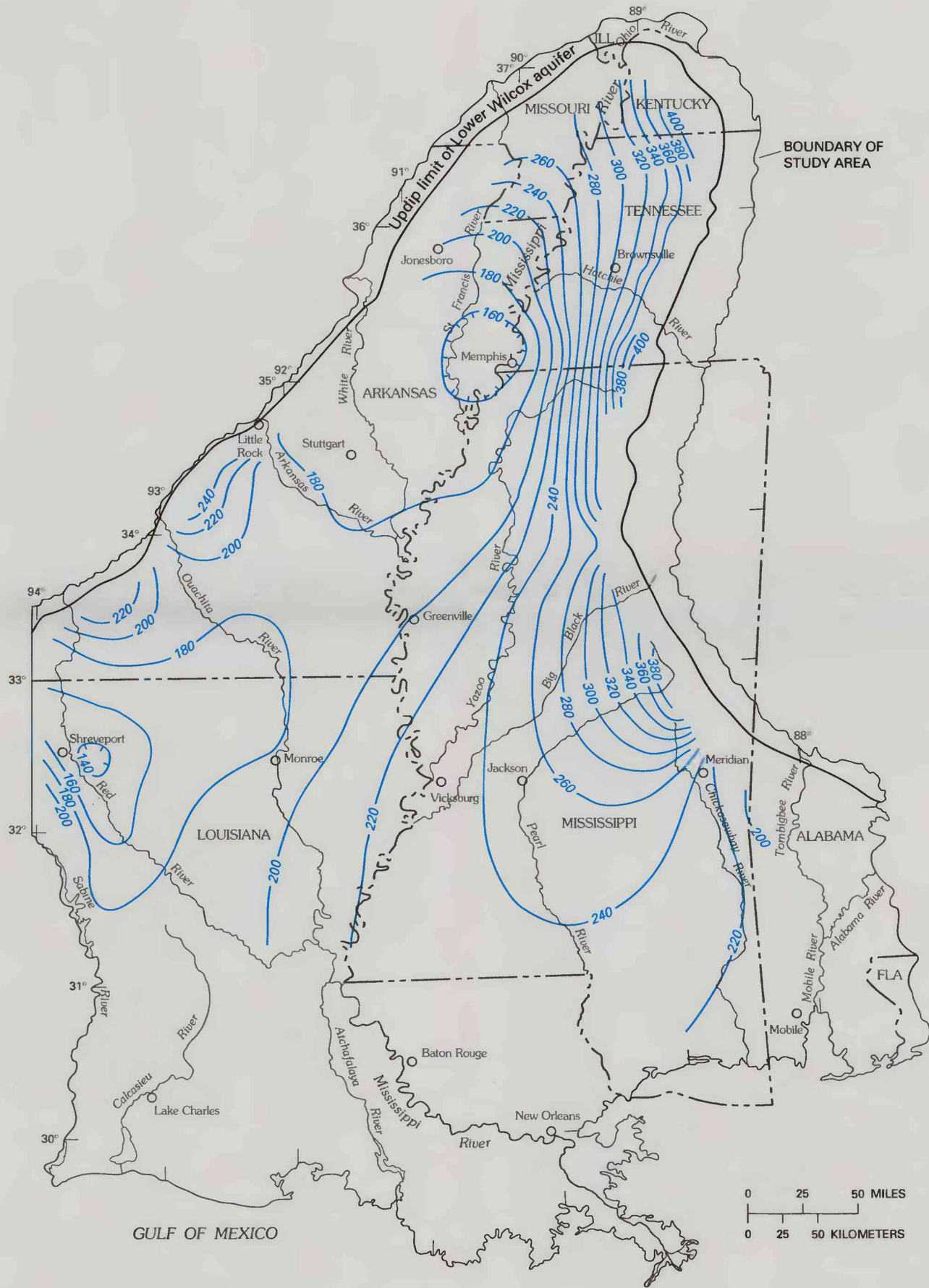
MIDDLE CLAIBORNE AQUIFER



LOWER CLAIBORNE-UPPER WILCOX AQUIFER



MIDDLE WILCOX AQUIFER



LOWER WILCOX AQUIFER

EXPLANATION

—200— Potentiometric contour—Shows altitude at which water level would stand in tightly cased wells. Hachures indicate depression. Contour interval 20 feet. Datum is sea level

MAPS SHOWING SIMULATED 1987 POTENTIOMETRIC SURFACES OF THE UPPER CLAIBORNE, MIDDLE CLAIBORNE, LOWER CLAIBORNE-UPPER WILCOX, MIDDLE WILCOX, AND LOWER WILCOX AQUIFERS, MISSISSIPPI EMBAYMENT AQUIFER SYSTEM, SOUTH-CENTRAL UNITED STATES