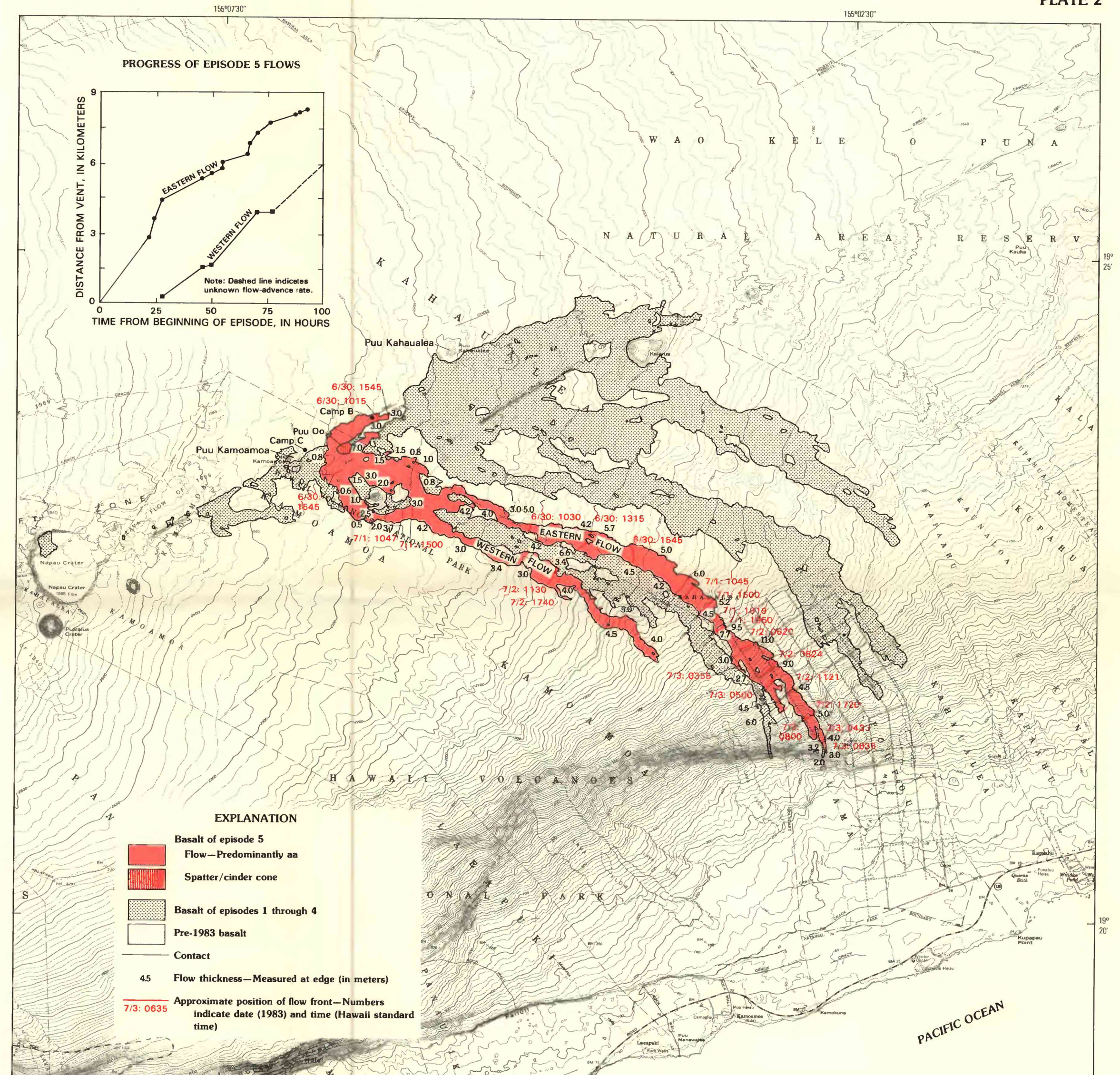
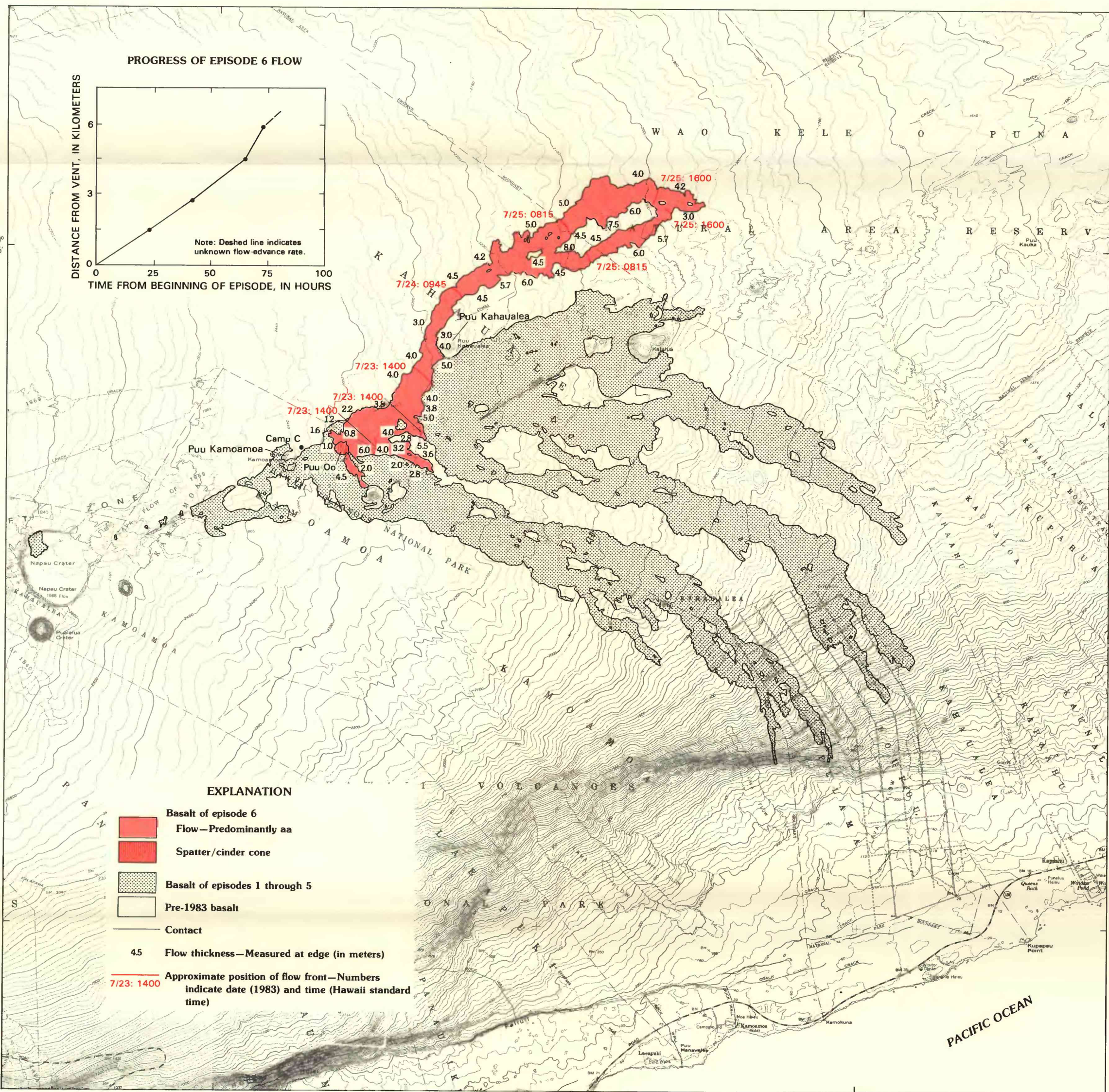


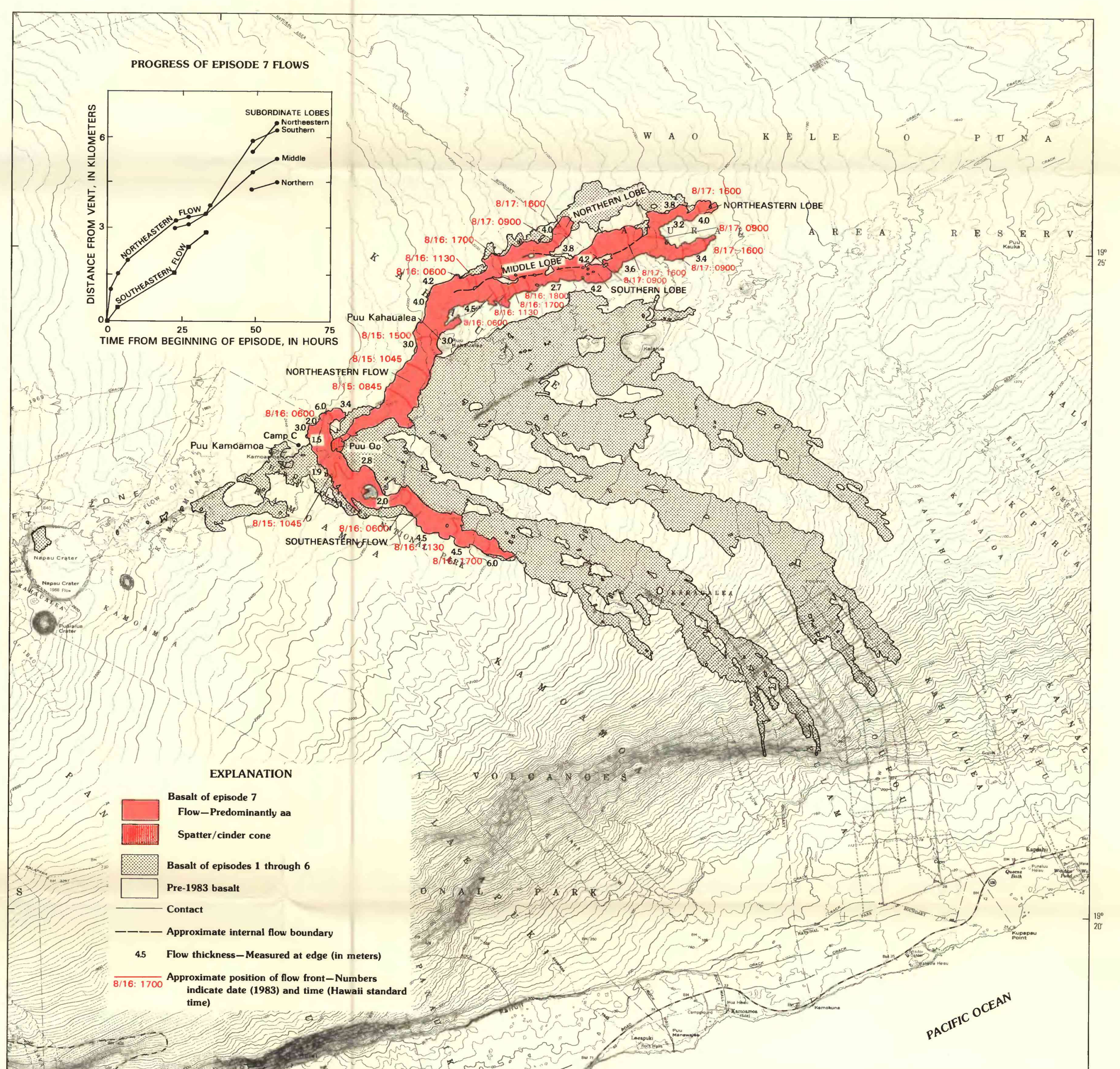
EPISODE 4



EPISODE 5

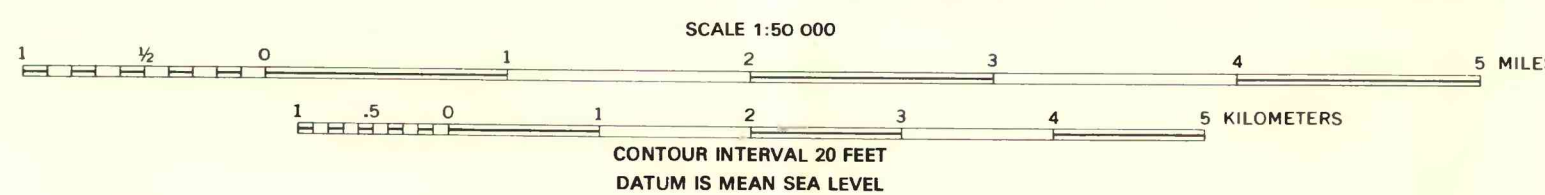


EPISODE 6



EPISODE 7

Base from U.S. Geological Survey 124,000
Kilauea, Mākaopuhi Crater, Volcano, 1981;
Kataua, 1982



DISTRIBUTION OF FLOWS AND VENT DEPOSITS, MEASURED FLOW THICKNESSES, AND FLOW PROGRESS
FOR EPISODES 4 THROUGH 7 OF THE PUU OO ERUPTION