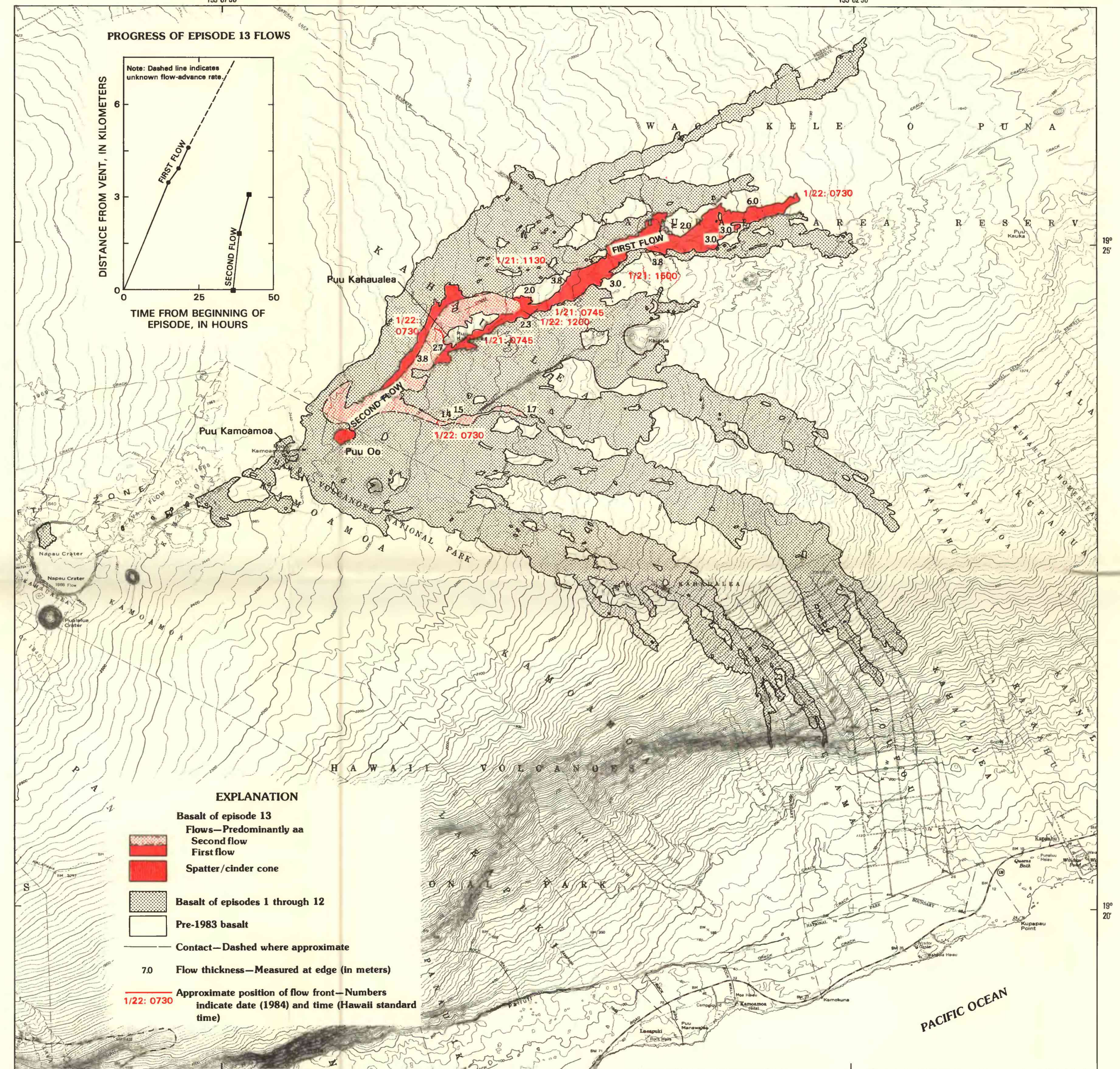


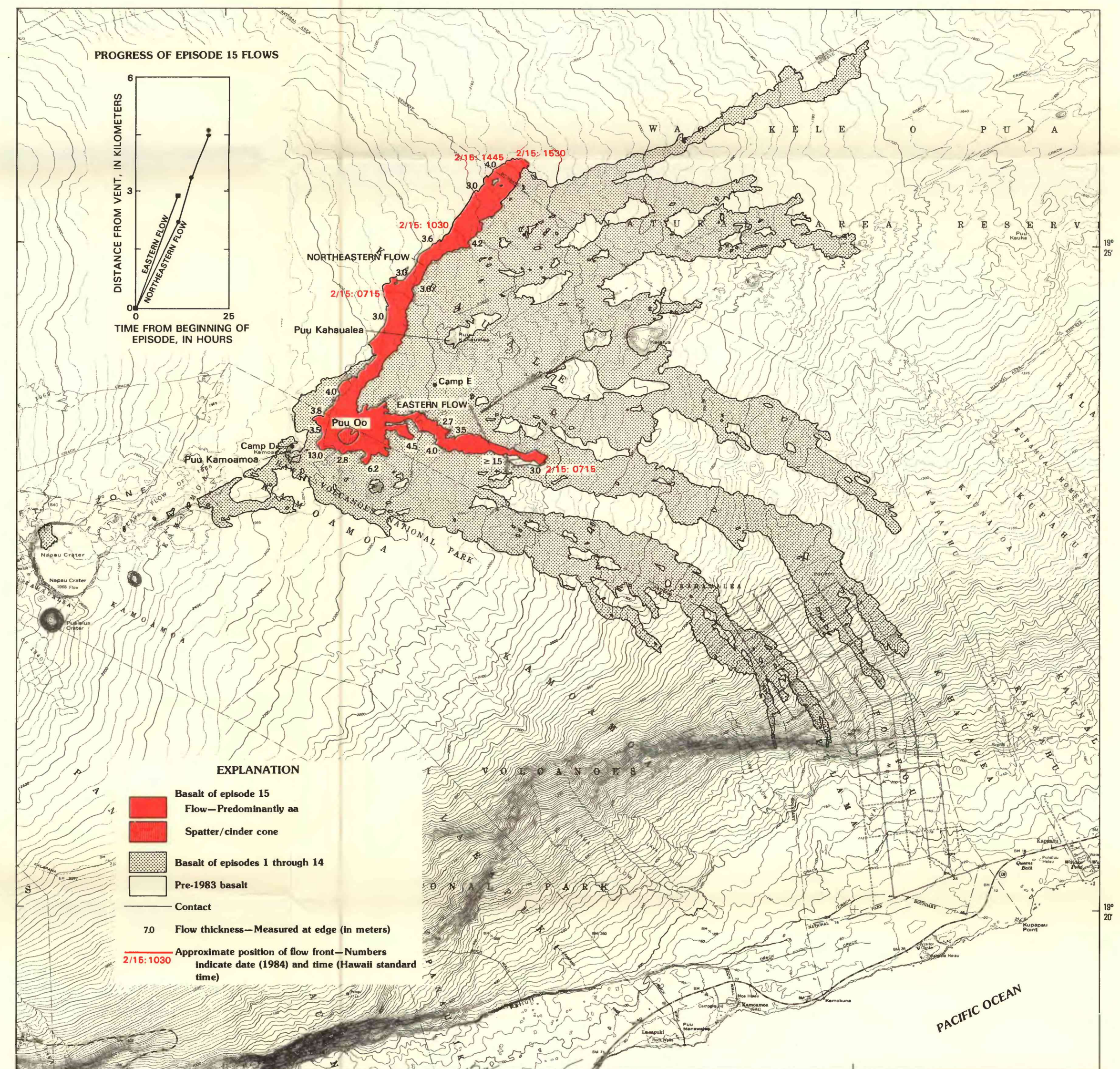
EPISODE 12



EPISODE 13

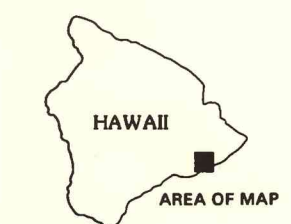
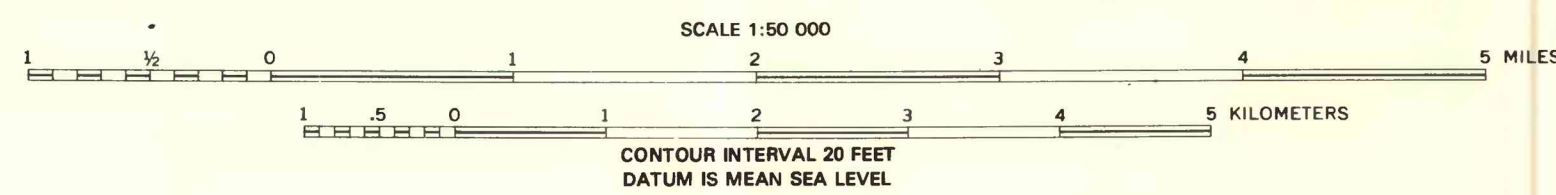


EPISODE 14



EPISODE 15

Base from U.S. Geological Survey 1:24,000
Kalapana, Mokuapuhi Crater, Volcano, 1981;
Kaleu, 1982



DISTRIBUTION OF FLOWS AND VENT DEPOSITS, MEASURED FLOW THICKNESSES, AND FLOW PROGRESS
FOR EPISODES 12 THROUGH 15 OF THE PUU OO ERUPTION