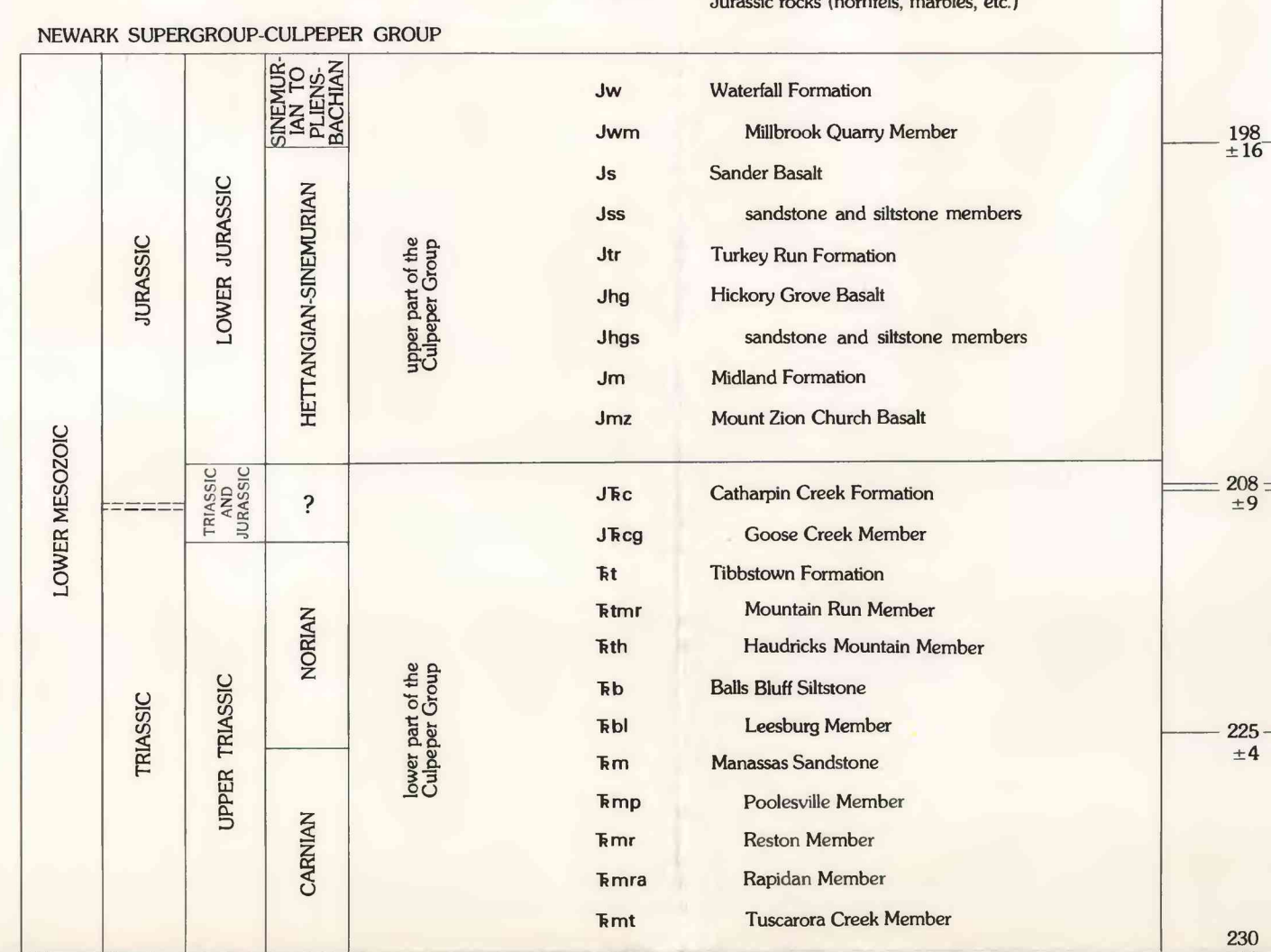
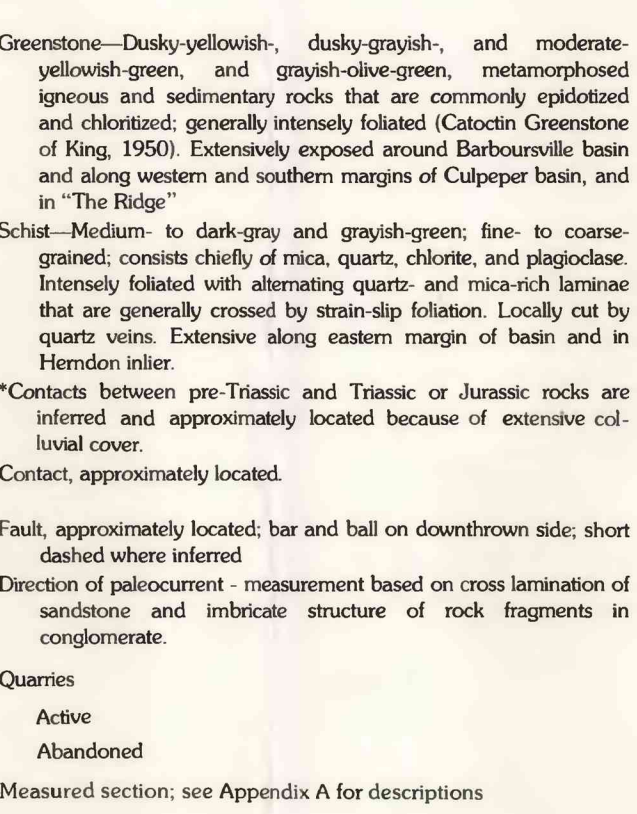
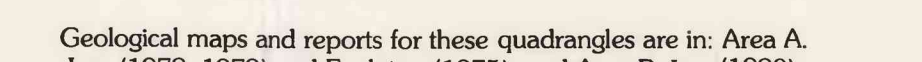


B. Generalized correlation diagram of the Newark Supergroup in the Culpeper, Newark, and Hartford basins. Based in part on geochemistry, paleomagnetism, and isotopic age-dating of basalts, in part on palynofloral and fossil fish data

B. Generalized correlation diagram of the Newark Supergroup in the Culpeper, Newark, and Hartford basins. Based in part on geochemistry, paleomagnetism, and isotopic age-dating of basalts, in part on palynofloral and fossil fish data



C. Bedrock map of the Culpeper and Barbourville basins, Virginia and Maryland

