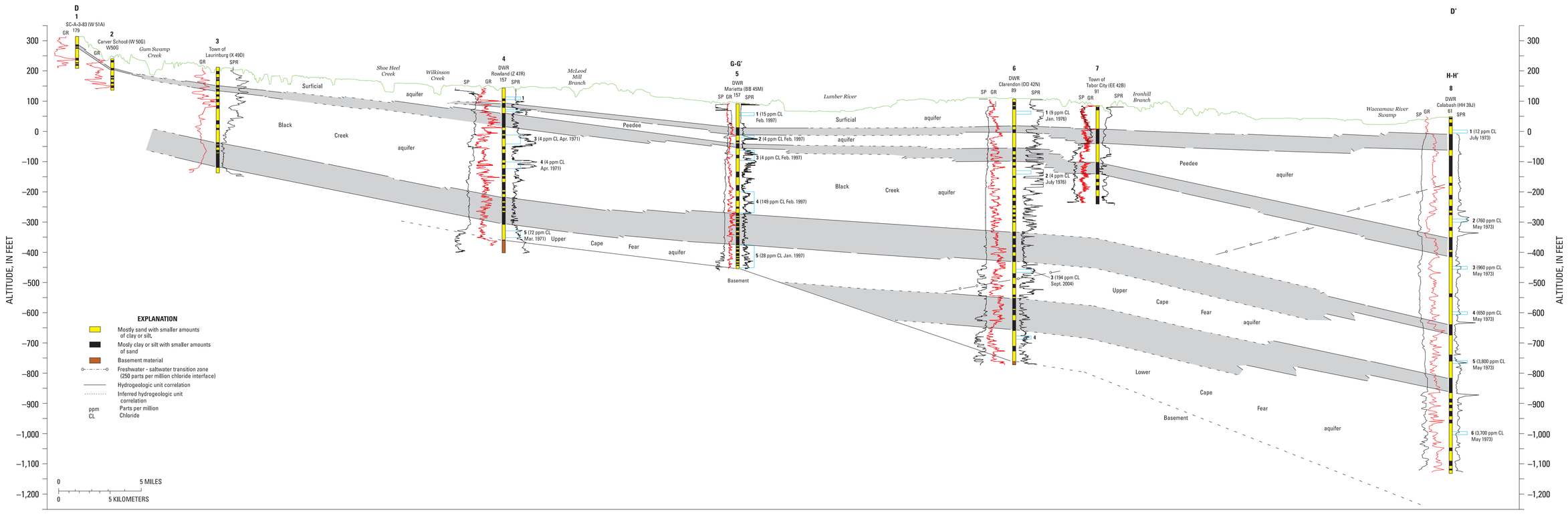

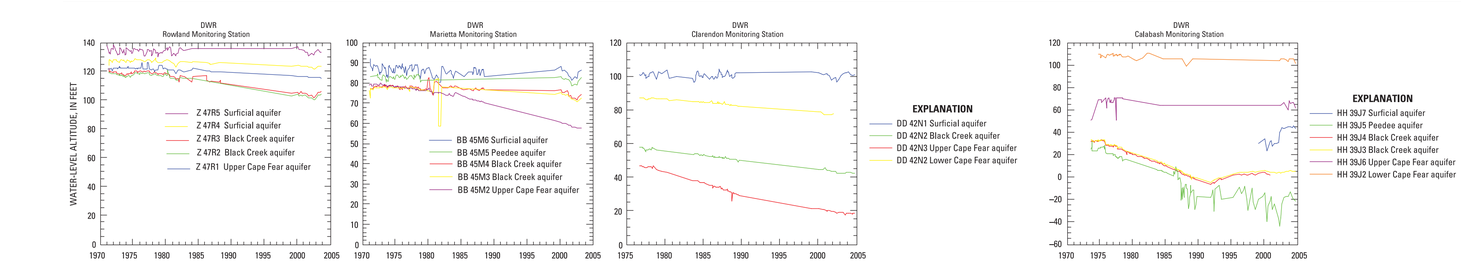

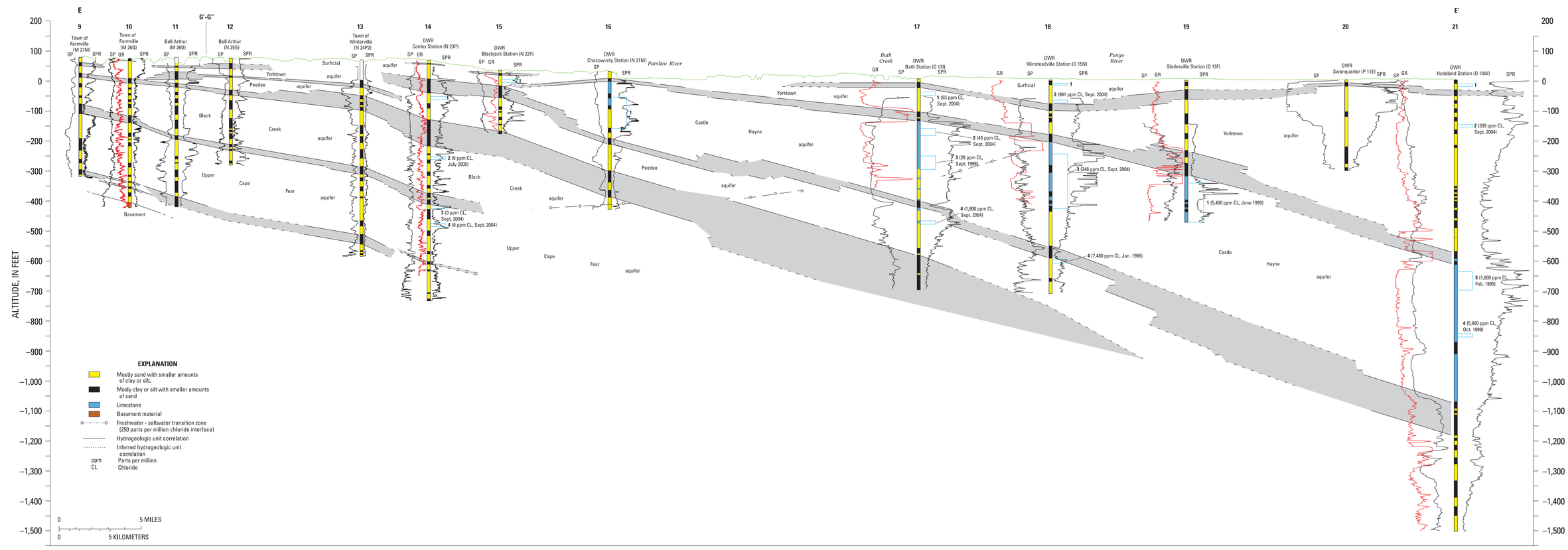

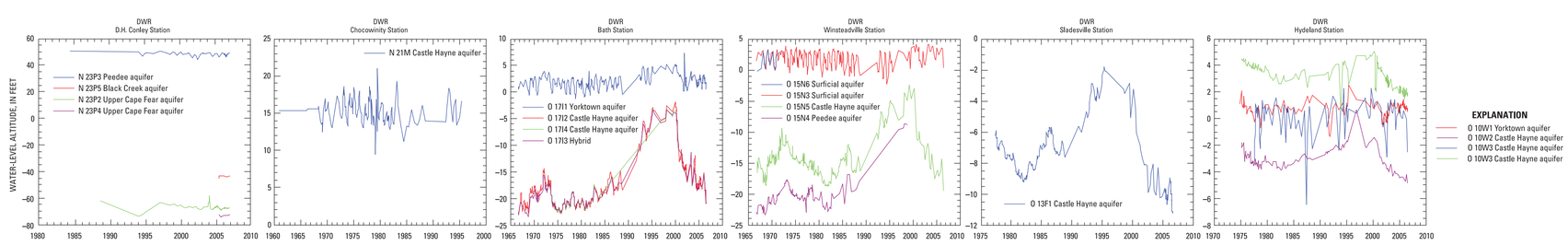

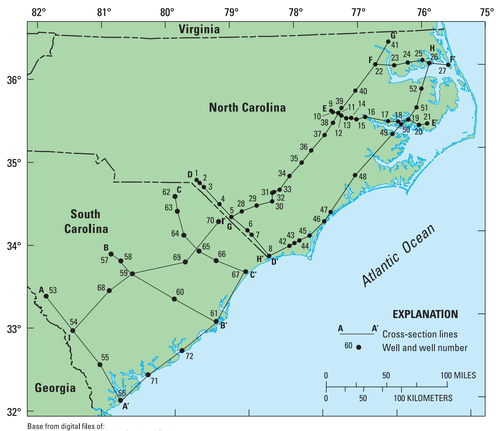

Base from digital files of:
U.S. Department of Commerce, Bureau of Census, 1990 Precensus TIGER/Line Files-Political boundaries, 1991
U.S. Environmental Protection Agency, River File 3
U.S. Geological Survey, 1:100,000 scale

Locations of wells and cross sections in North and South Carolina

Northwest to Southeast Hydrogeologic Cross Section D–D′ and West to East Hydrogeologic Cross Section E–E′ through the North Carolina Coastal Plain

Edited by
Bruce G. Campbell and Alissa L. Coes

2010

ISBN 978-1-4113-2765-8