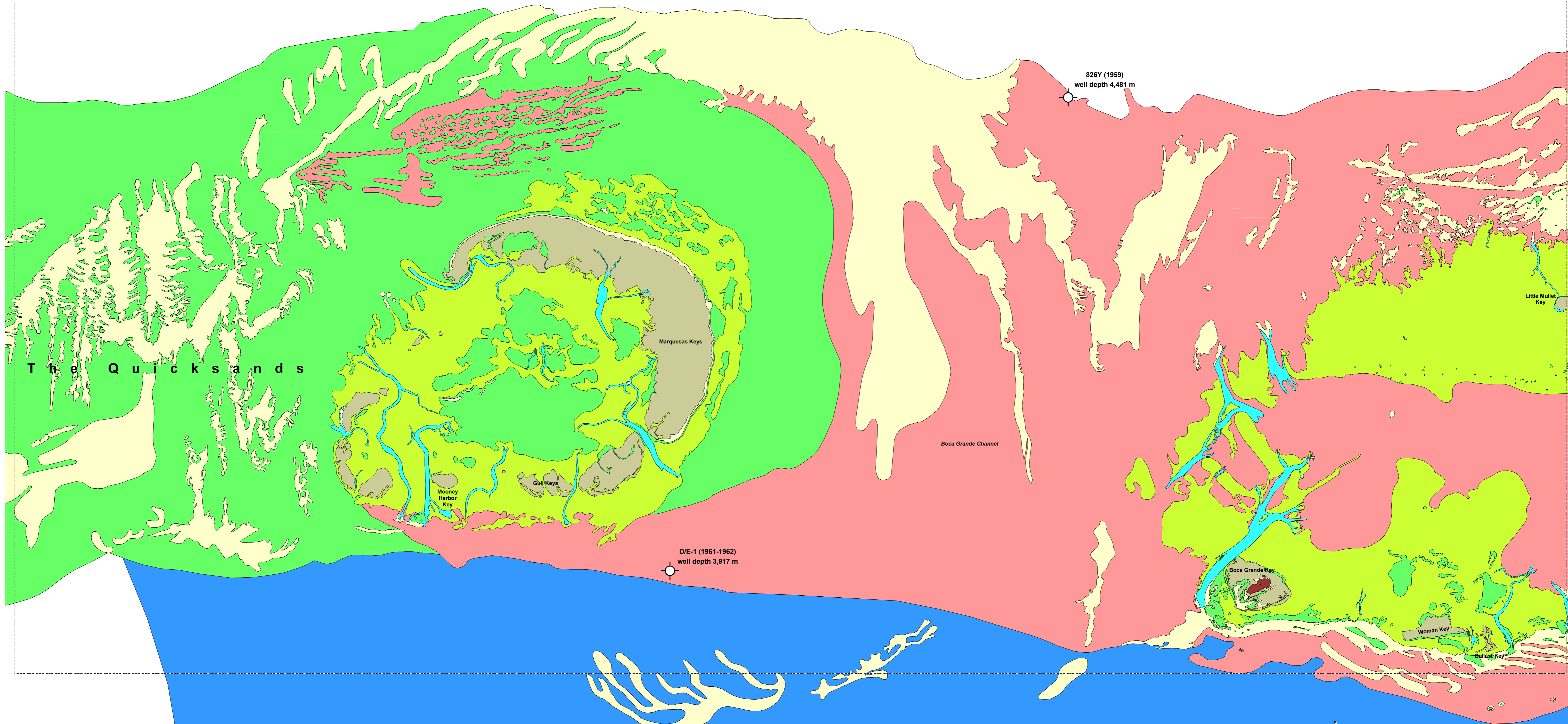


Benthic Ecosystems for Tile 9

82°10'0"W

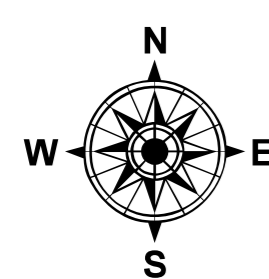
82°0'0"W

Tile Boundary

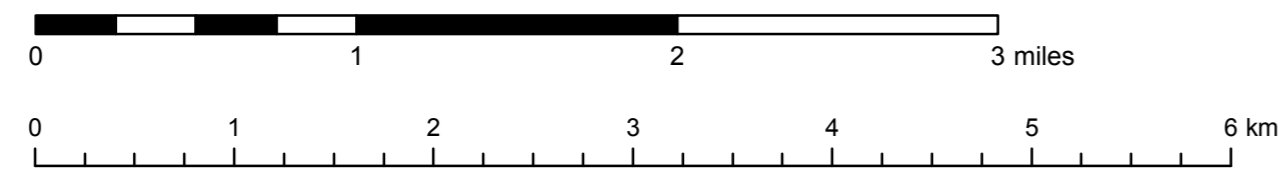


82°10'0"W

82°0'0"W



Exploratory oil wells



Map Units

- | | | |
|---|--|---|
| Subaerially exposed Pleistocene limestone and/or spoil fill | Coralline red algae | Live coral reef |
| Hardwood forest | Sea grasses on lime mud | Sand halo around patch reef |
| Mangrove forest and peat | Bare lime mud or seagrass-covered muddy carbonate sand | Manmade treasure-salvor sand holes |
| Tidal creek | Sea grasses on carbonate sand | Bare Pleistocene oolitic limestone |
| Carbonate sand on Pleistocene coral reef limestone | Bare carbonate sand | Carbonate sand on Pleistocene oolitic limestone |
| Bare Pleistocene coral reef limestone | Coral rubble and carbonate sand | Outlier reefs |
| Seagrass-covered sand on rock ledge | Coral rubble | Roads/Airports |
| | Senile coral reef | Outside study area |