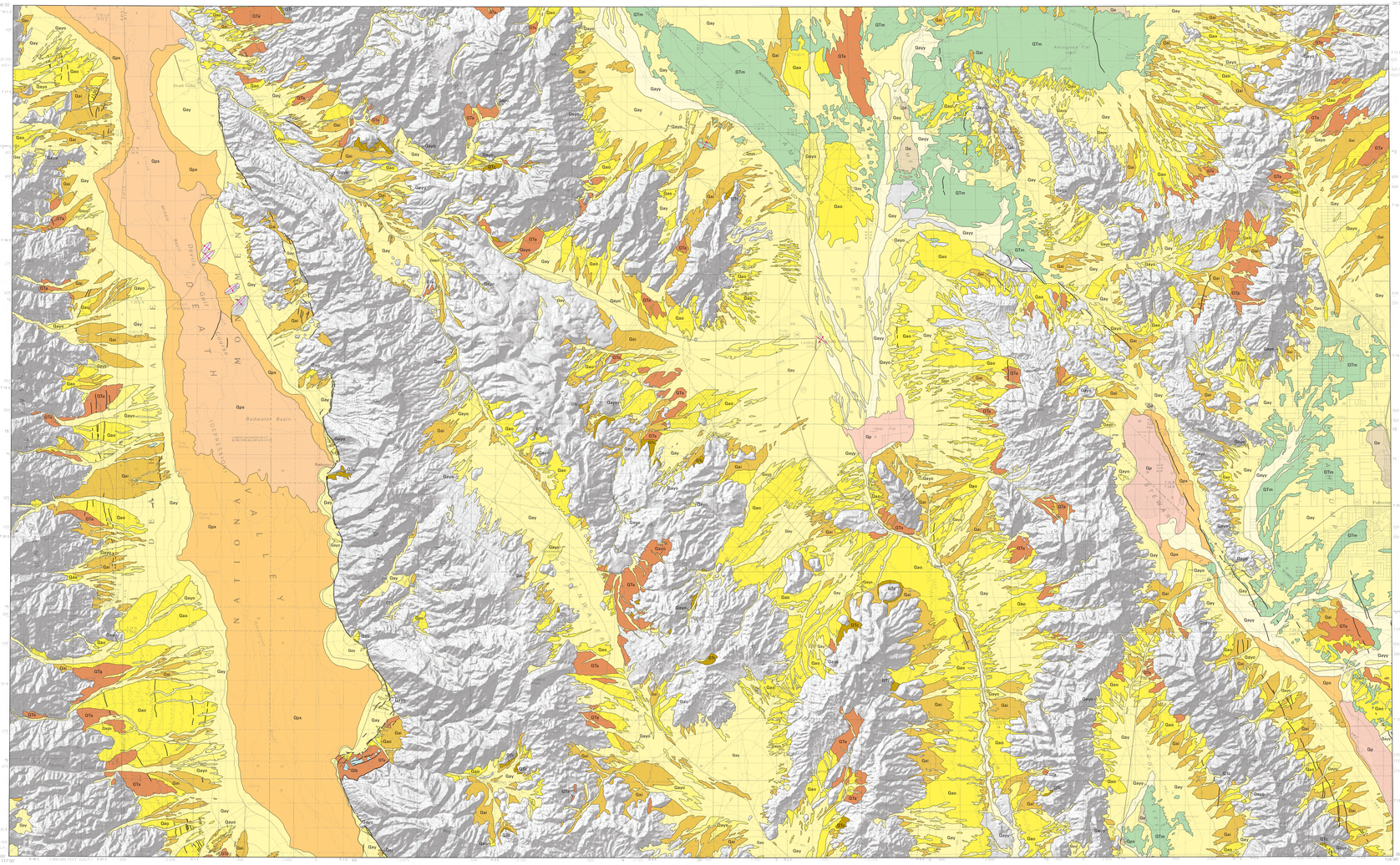
U.S. DEPARTMENT OF THE INTERIOR
U.S. GEOLOGICAL SURVEY

Prepared in cooperation with the
U.S. NATIONAL PARK SERVICE

SCIENTIFIC INVESTIGATIONS MAP 3013
Version 1.0



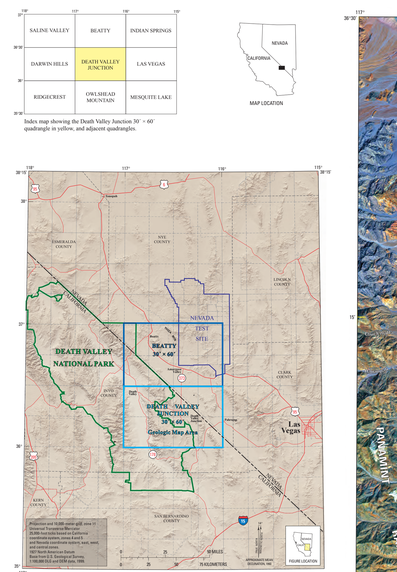



Figure 1. Shaded relief image of location of Death Valley Junction quadrangle (light blue outline) relative to Death Valley National Park (green outline), the Nevada Test Site (purple outline), and the adjoining Beatty 30' × 60' quadrangle (dark blue outline) Roads depicted as red lines.


DEATH VALLEY
NATIONAL PARK
AMARGOSA RANGE
GRAPEVINE MOUNTAINS
GRAPEVINE CANYON
DEATH VALLEY
FURNACE CREEK FAULT ZONE
BLACK MOUNTAINS
PANAMINT RANGE
PANAMINT VALLEY
FAULT ZONE
NOVARUPTA
Badwater Basin
Salt Creek Hills
Ibex Hills
Funeral Mountains
Owlshead Mountains
Resting Spring Range
Nopah Range
Kingston Range
Avawatz Mountains
Saddle Peak Hills
Black Mountains
Death Valley Junction
Amargosa Flat
Eagle Mountain
Bonanza King
Dumont Dune
Ibex Dunes
Tucki Mountain
Tucki Wash
Salt Creek
Hunter Mountain
Hunter Mountain Fault
Hunter Mountain Batholith
Ubehebe Crater
Ubehebe Peak
Tin Mountain
Tin Mountain Pluton
Titanothere Canyon
Titanothere Canyon Fault
Lemoigne Canyon
Lemoigne Canyon Fault
Trail Canyon
Trail Canyon Fault
Boundary Canyon
Boundary Canyon Fault
Mormon Point
Mormon Point Fault
Mormon Point Turtleback
Mormon Point Turtleback Fault
Bonanza King Formation
Bonanza King Formation Fault
Dumont Dune
Dumont Dune Fault
Ibex Dunes
Ibex Dunes Fault
Tucki Mountain
Tucki Mountain Fault
Tucki Wash
Tucki Wash Fault
Salt Creek
Salt Creek Fault