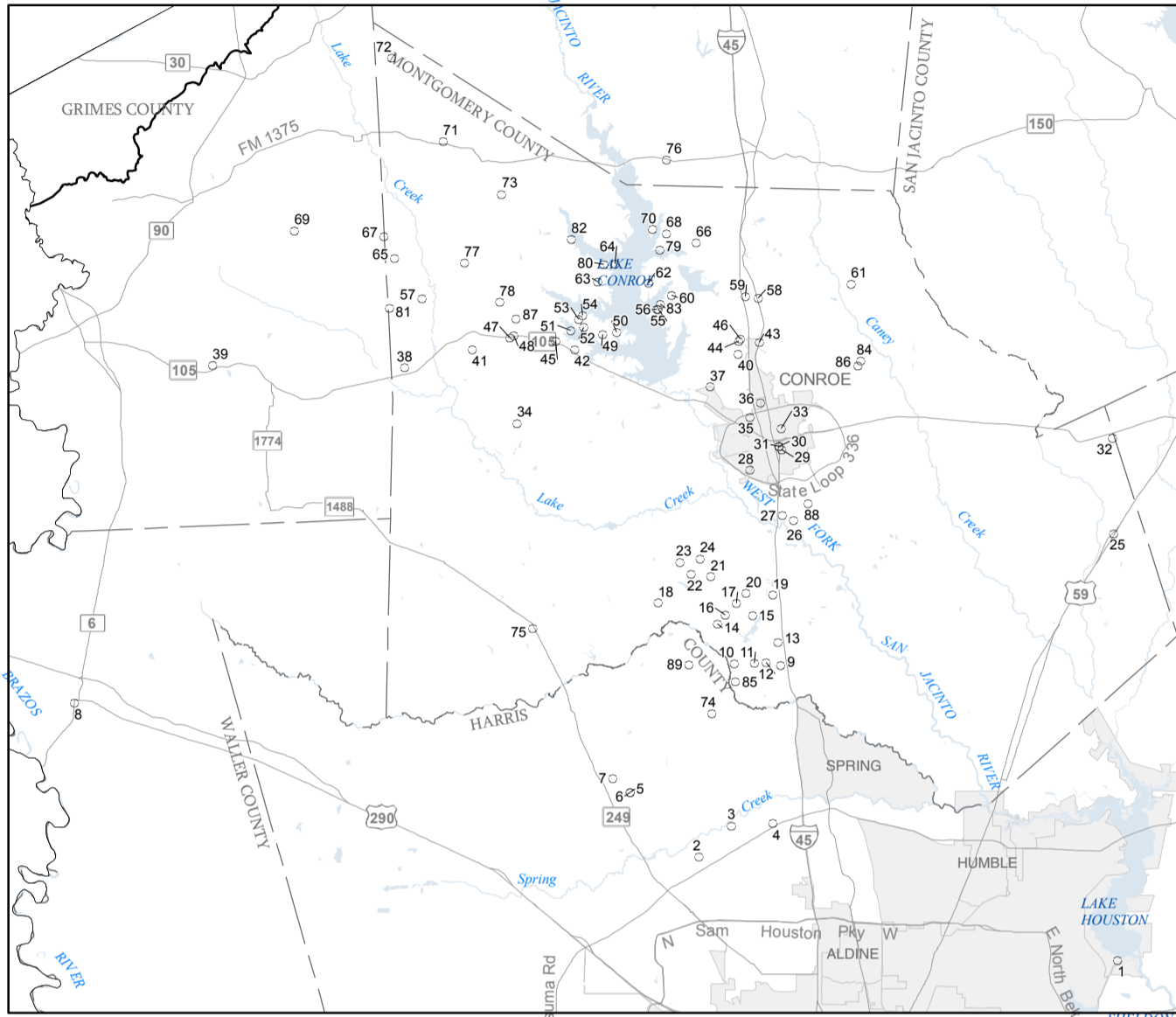
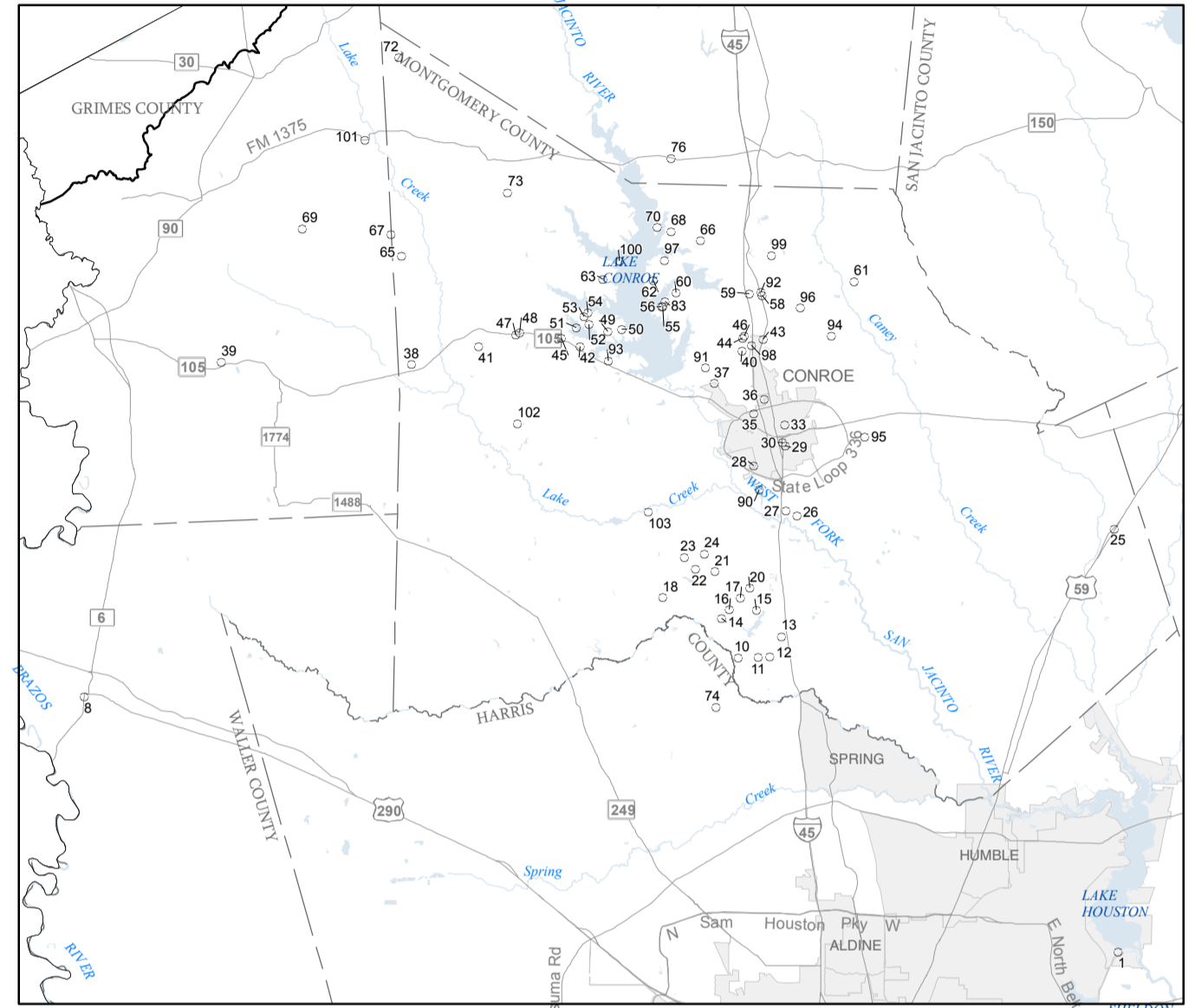


EXPLANATION

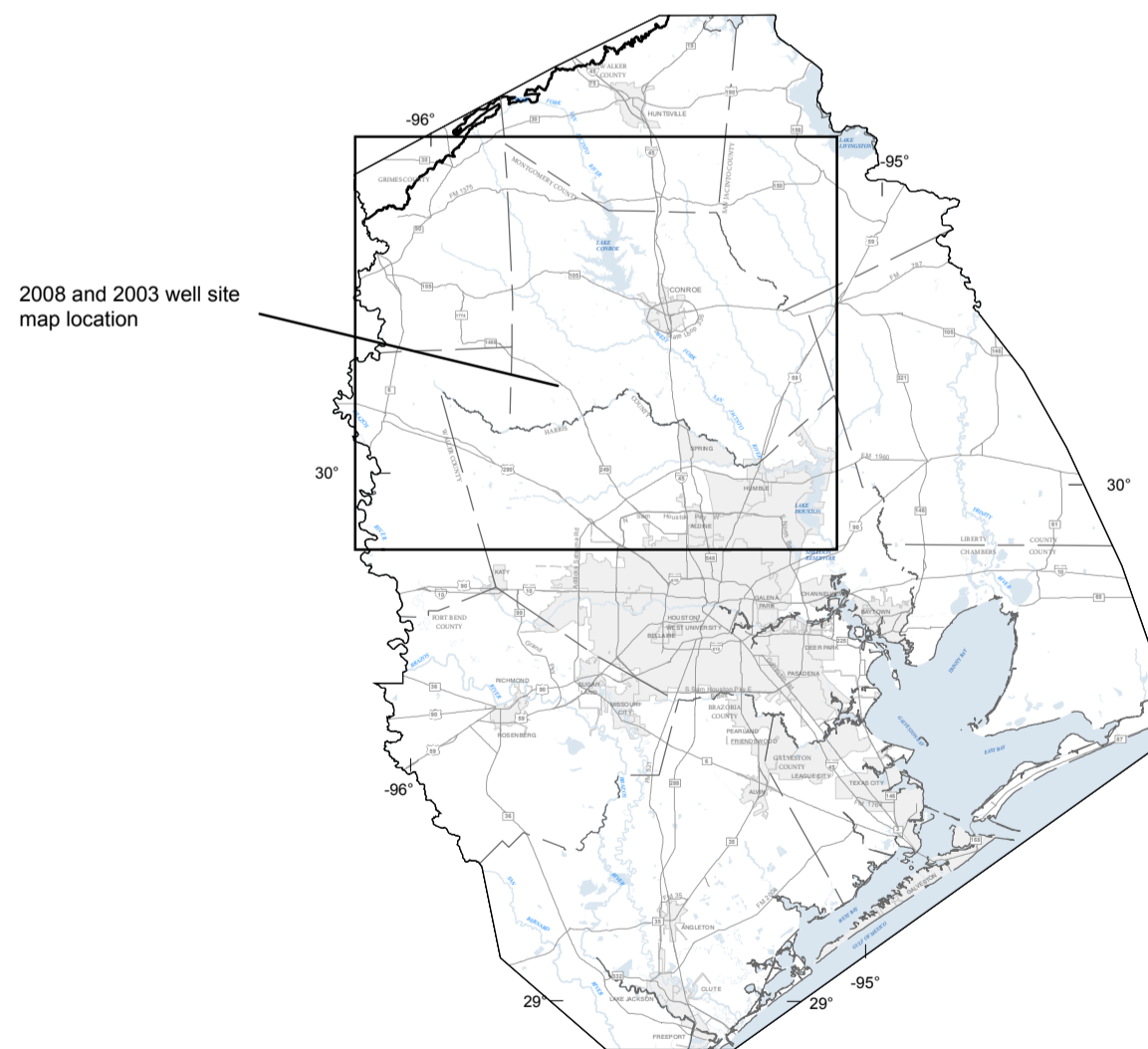
- Boundary of study area
- Updip limit of Jasper aquifer (Baker, 1986; University of Texas, Bureau of Economic Geology, 1968, 1974)
- 40
Data point—Number corresponds to index number of well in tables 11–14 for 2008 wells, and to index number of well in table 15 for 2003 wells. One point can represent more than one well.



Map showing location of wells, Jasper aquifer (2008).



Map showing location of wells, Jasper aquifer (2003 revised).



Map showing study area.

