Appendix 1—Well Location Maps

Blank Page

U.S. DEPARTMENT OF THE INTERIOR
U.S. GEOLOGICAL SURVEY

In cooperation with the
HARRIS-GALVESTON SUBSIDENCE DISTRICT,
CITY OF HOUSTON,
FORT BEND SUBSIDENCE DISTRICT, AND
LONE STAR GROUNDWATER CONSERVATION DISTRICT

SCIENTIFIC INVESTIGATIONS MAP 3081
Location of wells, Chicot aquifer—APPENDIX 1
Kasmarek, M.C., Houston, N.A., and Ramage, J.K., 2009, Water-level altitudes 2009 and water-level changes in the Chicot, Evangeline, and Jasper aquifers and compaction 1973–2008 in the Chicot and Evangeline aquifers, Houston-Galveston region, Texas

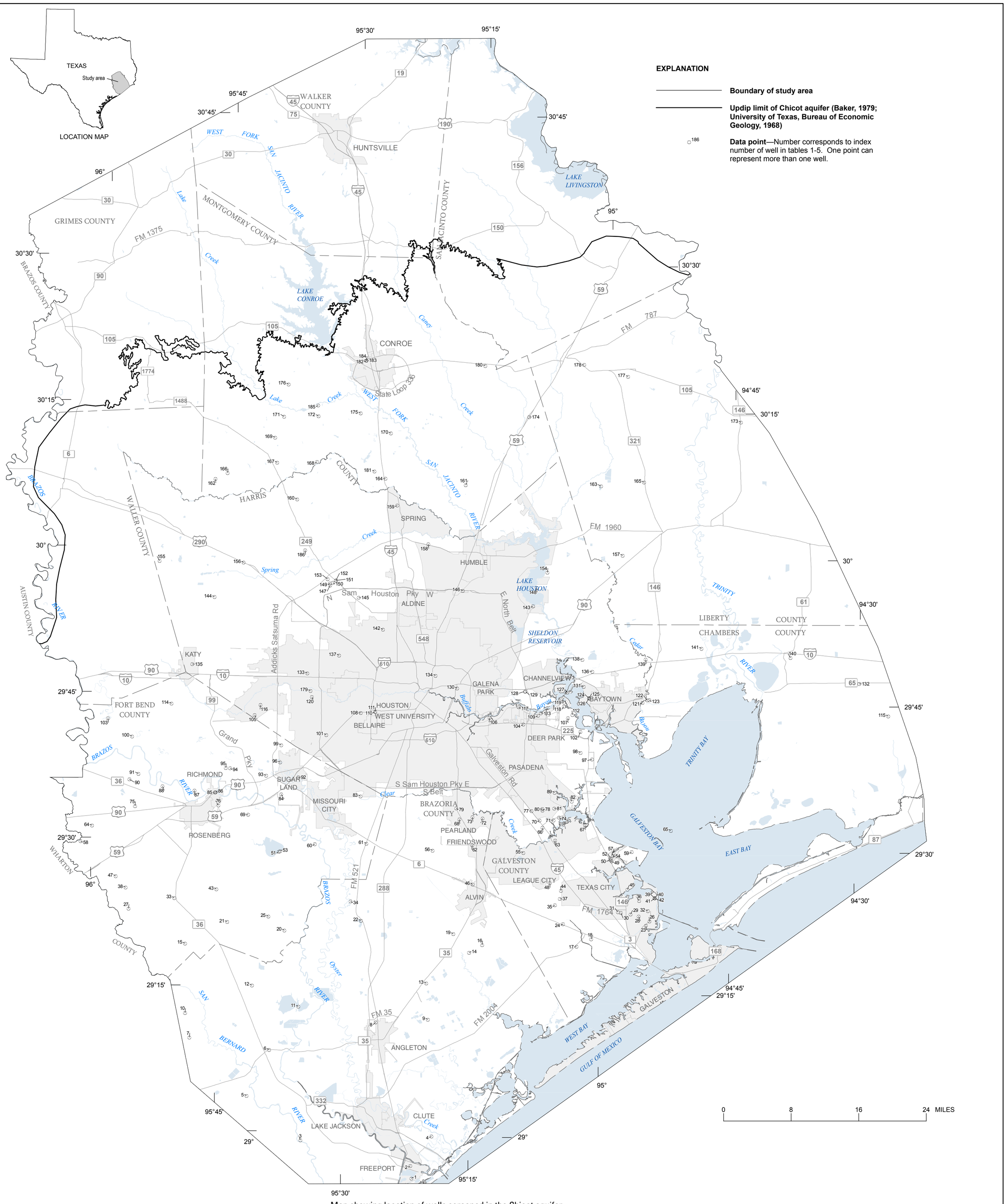

Map showing location of wells screened in the Chicot aquifer.

Base from U.S. Geological Survey
Digital data, 1:100,000
Universal Transverse Mercator projection
Zone 15

Water-Level Altitudes 2009 and Water-Level Changes in the Chicot, Evangeline, and Jasper Aquifers and Compaction 1973–2008 in the Chicot and Evangeline Aquifers, Houston-Galveston Region, Texas

By
Mark C. Kasmarek, Natalie A. Houston, and Jason K. Ramage
2009

Information regarding water resources in Texas is available at http://tx.usgs.gov/

U.S. DEPARTMENT OF THE INTERIOR
U.S. GEOLOGICAL SURVEY

In cooperation with the
HARRIS-GALVESTON SUBSIDENCE DISTRICT,
CITY OF HOUSTON,
FORT BEND SUBSIDENCE DISTRICT, AND
LONE STAR GROUNDWATER CONSERVATION DISTRICT

SCIENTIFIC INVESTIGATIONS MAP 3081
Location of wells, Evangeline aquifer—APPENDIX 1
Kasmarek, M.C., Houston, N.A., and Ramage, J.K., 2009, Water-level altitudes 2009 and water-level changes in the Chicot, Evangeline, and Jasper aquifers and compaction 1973–2008 in the Chicot and Evangeline aquifers, Houston-Galveston region, Texas

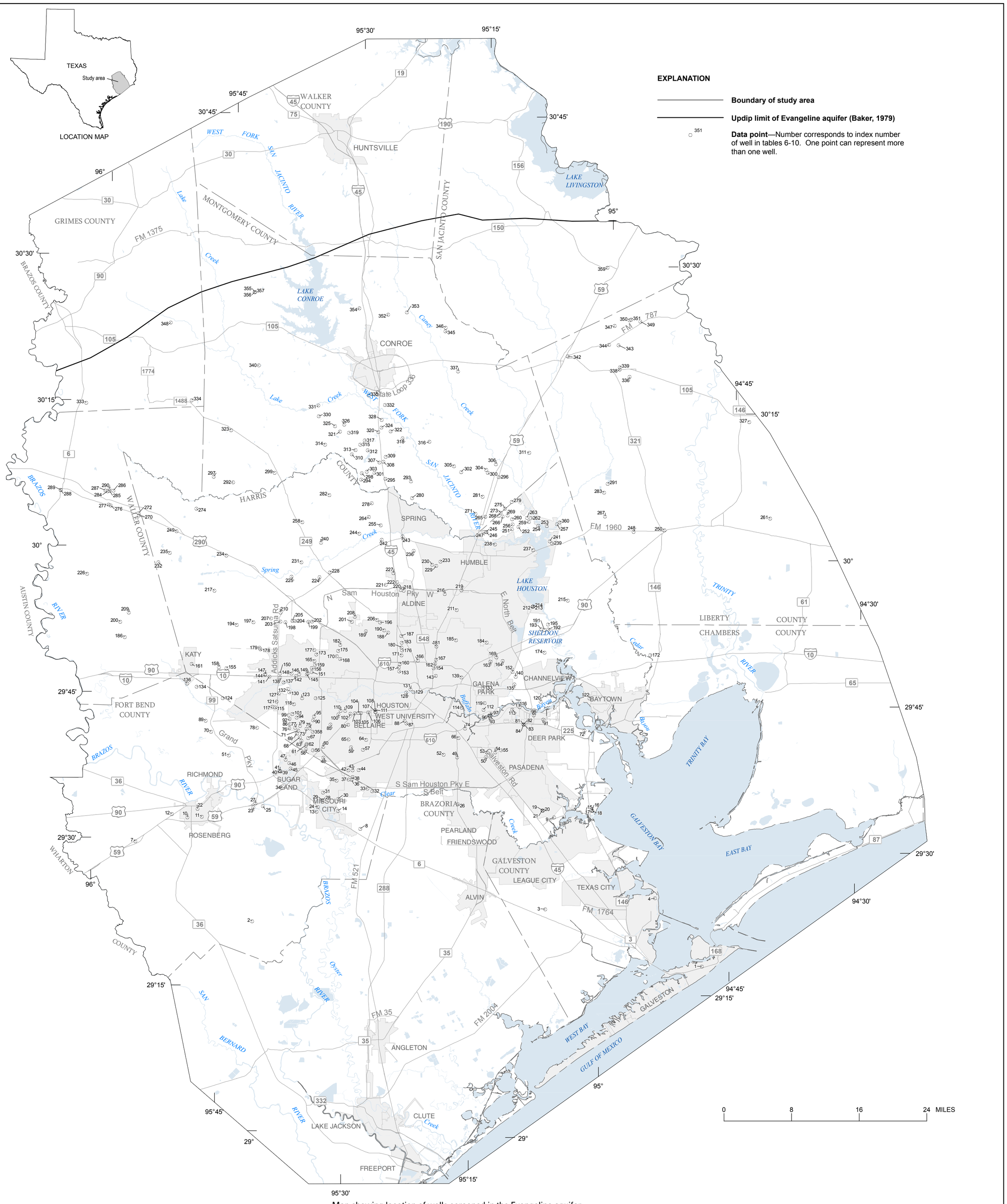

Map showing location of wells screened in the Evangeline aquifer.

Base from U.S. Geological Survey
Digital data, 1:100,000
Universal Transverse Mercator projection
Zone 15

Water-Level Altitudes 2009 and Water-Level Changes in the Chicot, Evangeline, and Jasper Aquifers and Compaction 1973–2008 in the Chicot and Evangeline Aquifers, Houston-Galveston Region, Texas

By
Mark C. Kasmarek, Natalie A. Houston, and Jason K. Ramage
2009

Information regarding water resources in Texas is available at http://tx.usgs.gov/

U.S. DEPARTMENT OF THE INTERIOR
U.S. GEOLOGICAL SURVEY

In cooperation with the
HARRIS-GALVESTON SUBSIDENCE DISTRICT,
CITY OF HOUSTON,
FORT BEND SUBSIDENCE DISTRICT, AND
LONE STAR GROUNDWATER CONSERVATION DISTRICT

SCIENTIFIC INVESTIGATIONS MAP 3081
Location of wells, Jasper aquifer—APPENDIX 1
Kasmarek, M.C., Houston, N.A., and Ramage, J.K., 2009, Water-level altitudes 2009 and water-level changes in the Chicot, Evangeline, and Jasper aquifers and compaction 1973–2008 in the Chicot and Evangeline aquifers, Houston-Galveston region, Texas

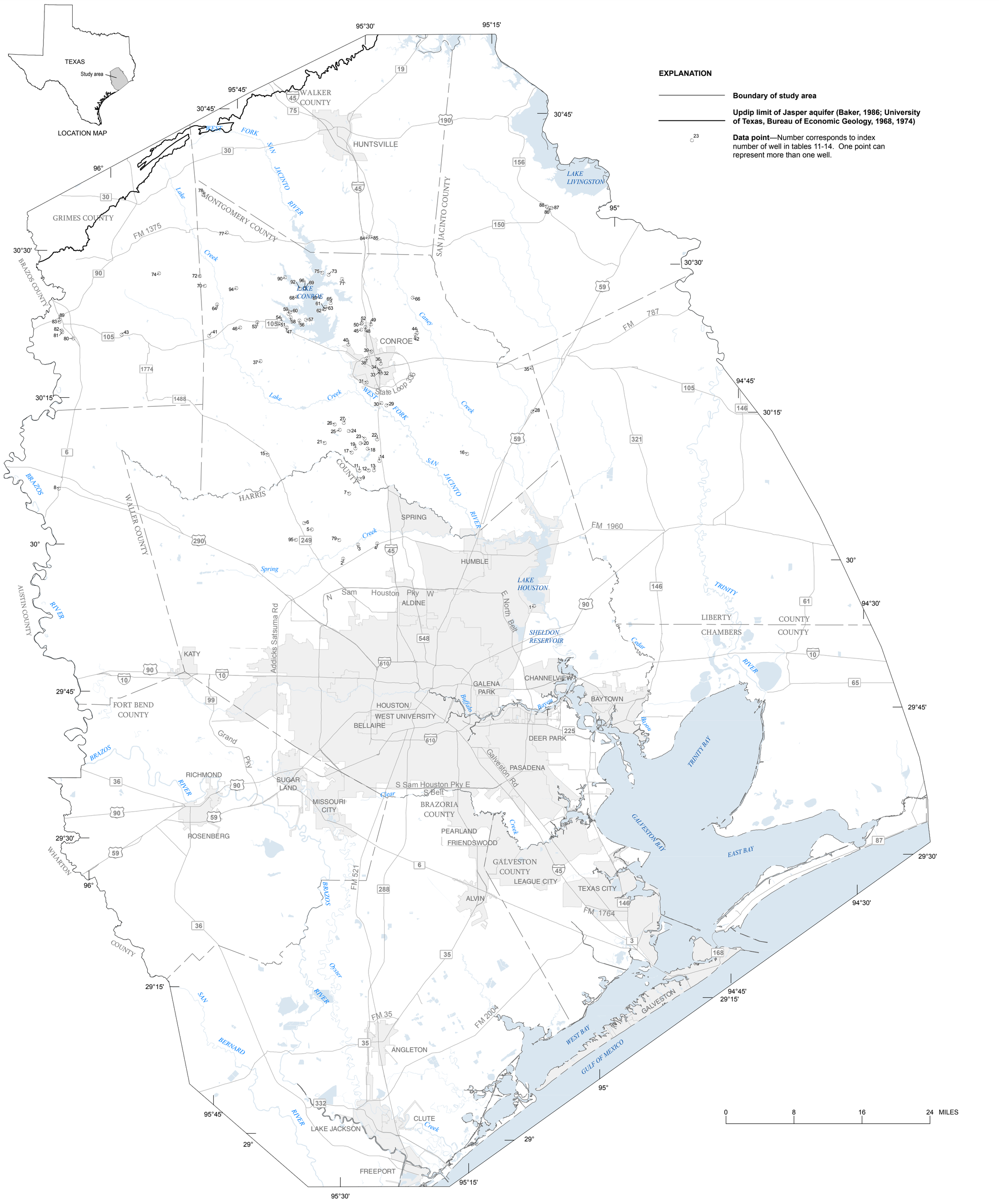

Map showing location of wells screened in the Jasper aquifer.

Base from U.S. Geological Survey
Digital data, 1:100,000
Universal Transverse Mercator projection
Zone 15

Water-Level Altitudes 2009 and Water-Level Changes in the Chicot, Evangeline, and Jasper Aquifers and Compaction 1973–2008 in the Chicot and Evangeline Aquifers, Houston-Galveston Region, Texas

By
Mark C. Kasmarek, Natalie A. Houston, and Jason K. Ramage
2009

Information regarding water resources in Texas is available at http://tx.usgs.gov/