USGS
science for a changing world

U.S. Department of the Interior
U.S. Geological Survey

Scientific Investigations Map 3143
Sheet 3 of 5
Pamphlet accompanies map

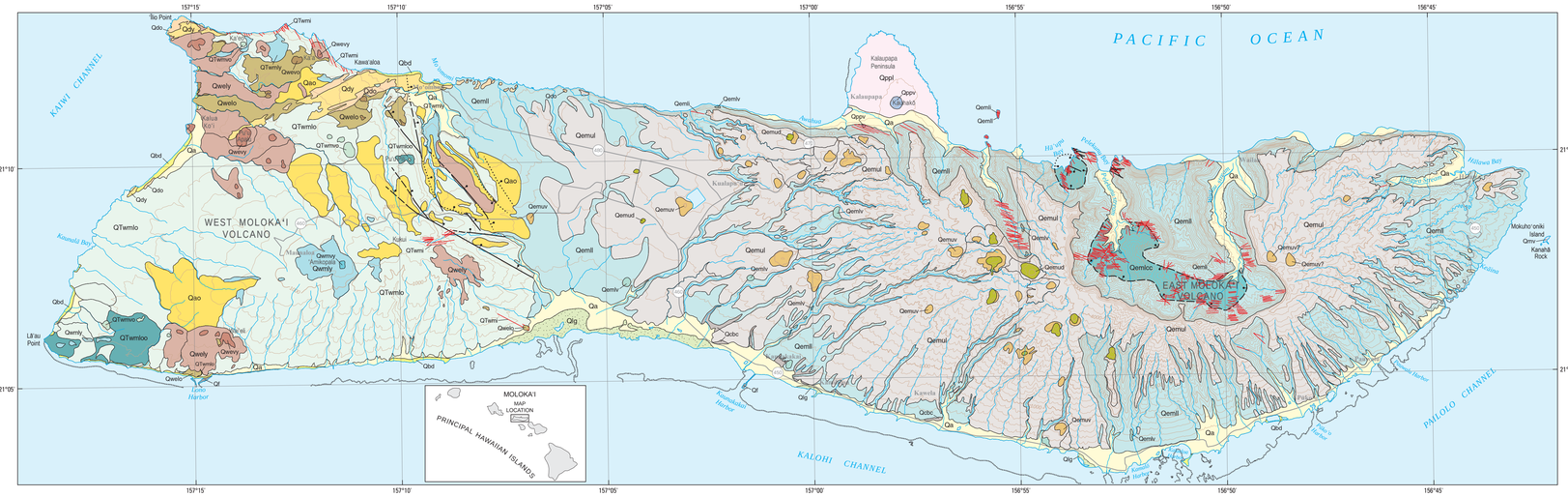

Base from U.S. Geological Survey National Map
North American Datum 1983
Universal Transverse Mercator Projection, UTM zone 4
THIS MAP IS NOT INTENDED FOR NAVIGATION

TRUE NORTH
MAGNETIC NORTH
8½°
APPROXIMATE MEAN DECLINATION, 2021

SCALE 1:100 000
1 0 1 2 3 4 5 6 7 8 MILES
1 0 1 2 3 4 5 6 7 8 9 10 KILOMETERS
CONTOUR INTERVAL 200 FEET

Geology from Stearns and Macdonald (1947) and Sinton, Eason, and Duncan (2017)
Compiled digitally by K.M. Brunt and S.E. Watkins. Fitted to modern topographic base by S.E. Watkins, 2004
Edited by Carolyn Donlin, Sarah Nagorsen, Claire Landowski, and Phil Frederick; digital cartographic production by Katie Sullivan, D.R. Sherrod, and J.E. Robinson
Manuscript approved for publication December 2, 2010

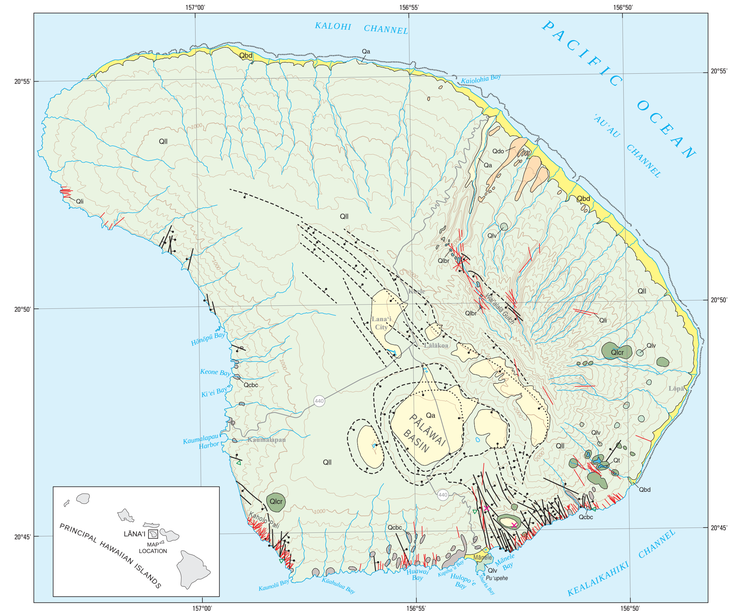

Base from U.S. Geological Survey National Map
North American Datum 1983
Universal Transverse Mercator Projection, UTM zone 4
THIS MAP IS NOT INTENDED FOR NAVIGATION

TRUE NORTH
MAGNETIC NORTH
8½°
APPROXIMATE MEAN DECLINATION, 2021

SCALE 1:100 000
1 0 1 2 3 4 5 6 MILES
1 0 1 2 3 4 5 6 7 8 KILOMETERS
CONTOUR INTERVAL 200 FEET

Geology from Stearns (1940b). Digital compilation by S.E. Watkins and K.M. Brunt
Fitted to modern topographic base by S.E. Watkins, 2004
Edited by Carolyn Donlin, Sarah Nagorsen, Claire Landowski, and Phil Frederick; digital cartographic production by Katie Sullivan, D.R. Sherrod, and J.E. Robinson
Manuscript approved for publication December 2, 2010

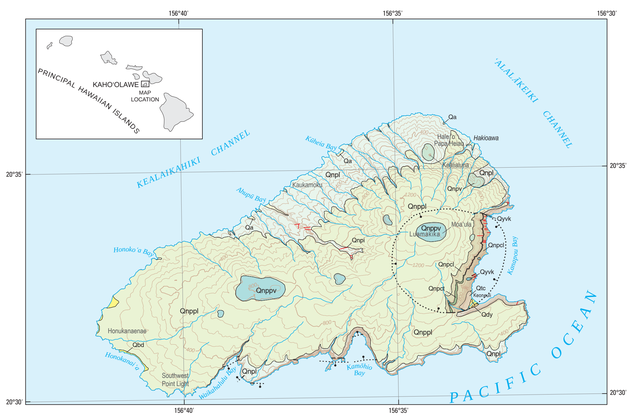
KEALAIKAHIKI CHANNEL
'ALAILAHI CHANNEL
PACIFIC OCEAN
Kaluakauliuli
Hālawa
Halawa Valley
Halokāwa
Kaluaiki
Kaluaiki Bay
Kaluaiha Bay
Kaunoholo Bay
Kawa Bay
Honouliwai Bay
Honokoʻio Bay
Honokaenaena
Southwest Point Light
Kamalō Bay
Kaunakakai
Kawela Bay
Kaluakoi
Kaluakoi Bay
Kamiloloa Point
Kamiloloa Bay
Kaluakoi Point
Kaluakoi Point Light
Kaluakoi Point Light
Kaluakoi Point Light