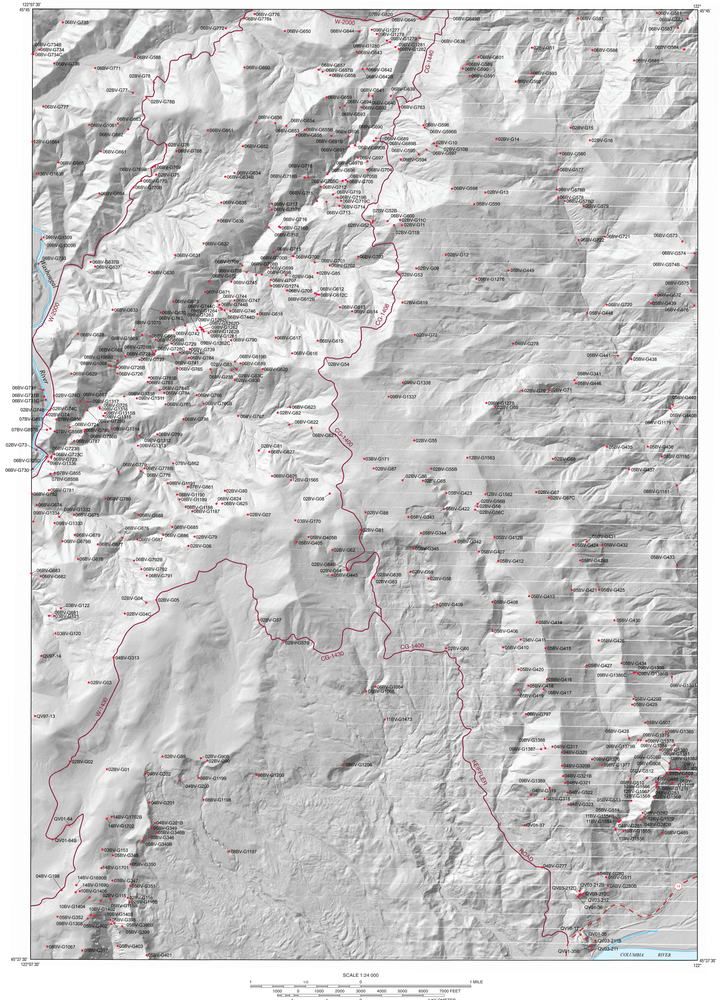

Figure 14. Map showing stations and station numbers where observations were recorded.

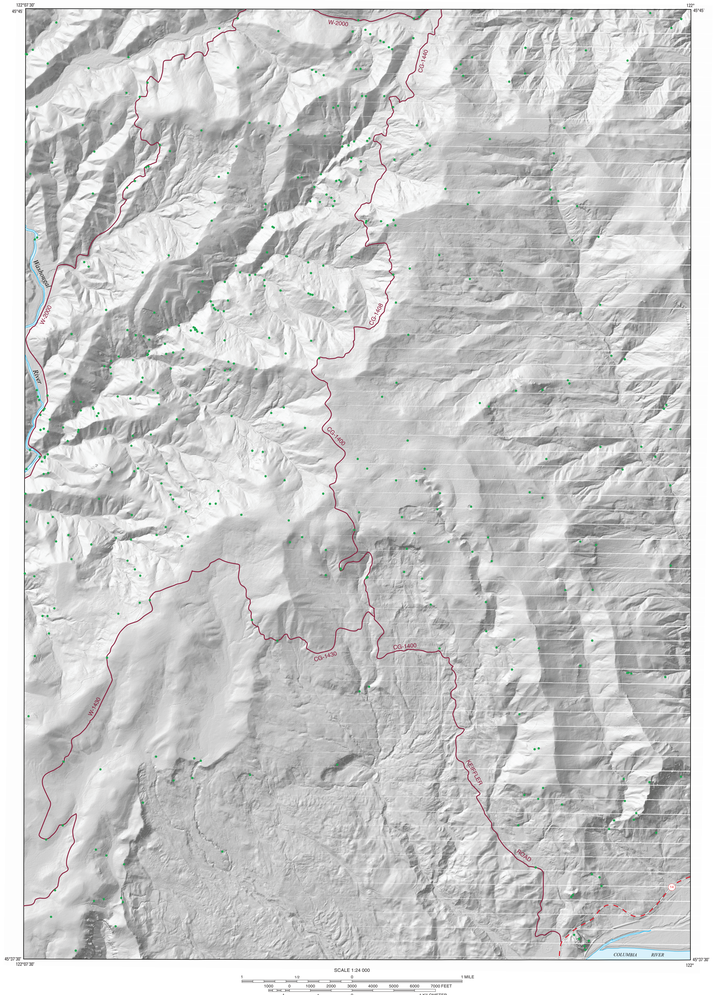

Figure 15. Map showing locations where samples were collected for thin sections.

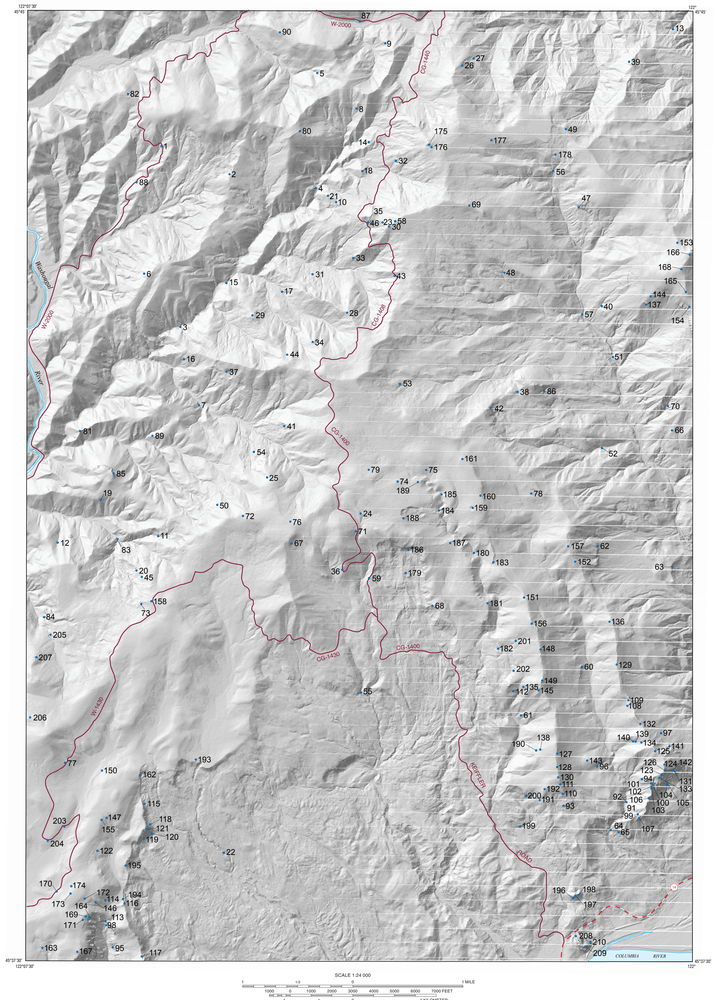

Figure 16. Map showing locations where samples were collected for chemical analysis. Map numbers refer to chemical data in tables 1, 2, and 3.

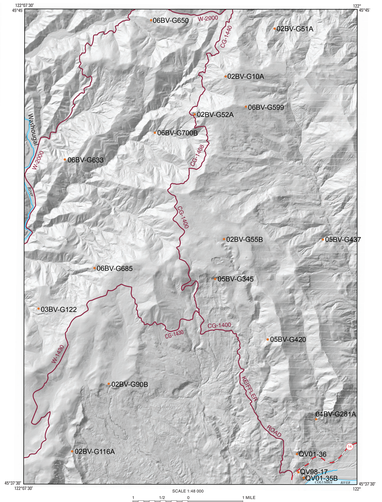

Figure 17. Map showing sample locations and samples numbers for $^{40}Ar/^{39}Ar$ dates showing sample numbers listed in table 4.

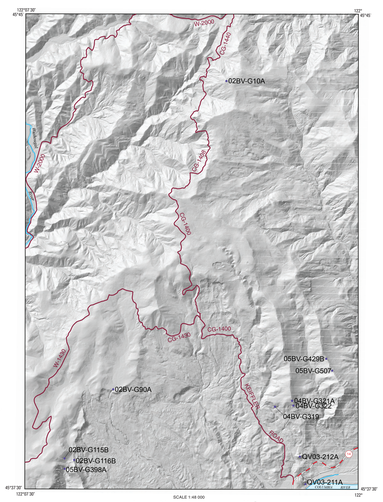

Figure 18. Map showing sample locations and field sample numbers for paleomagnetic determinations listed in table 5.

Geologic Map of the Beacon Rock Quadrangle, Skamania County, Washington

Station locations and sample sites in the the Beacon Rock quadrangle, Skamania County, Washington

By
Russell C. Evarts and Robert J. Fleck
2017

For sale by U.S. Geological Survey, Information Services, Box 25286, Federal Center, Denver, CO 80225, 1-888-ASK-USGS

Suggested citation: Evarts, R.C., and Fleck, R.J., 2017, Geologic map of the Beacon Rock quadrangle, Skamania County, Washington: U.S. Geological Survey Scientific Investigations Map 3367, scale 1:24,000, pamphlet 60 p., https://doi.org/10.3133/sim3367

ISSN 2329-132X (online)
https://doi.org/10.3133/sim3367