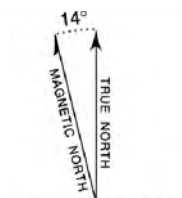
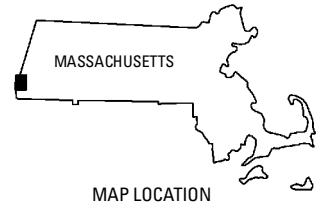
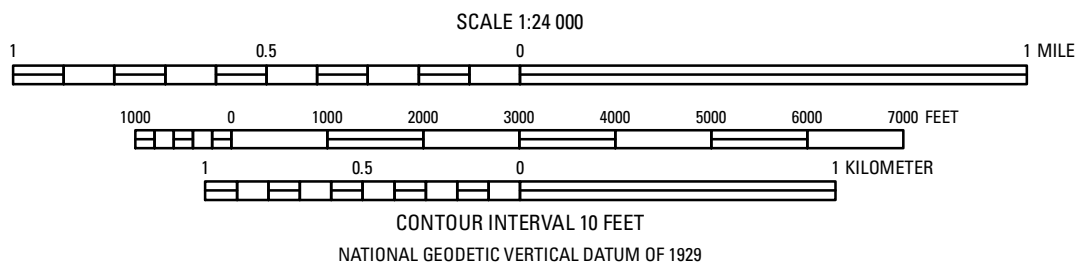


Base from U.S. Geological Survey, 1971  
Map was scanned, processed, georeferenced,  
rectified, and cropped by the Massachusetts  
Geological Survey  
Lambert Conformal Conic projection. North American  
Datum of 1983  
Massachusetts state plane coordinate system,  
mainland zone



APPROXIMATE MEAN  
DECLINATION, 2018



Map units were modified from Holmes (1963a) and from  
Warren, C.R., 1982, unpublished field map. Bedrock  
outcrops are from Zen and Ratcliffe (1971). Some units  
were mapped or revised from recent field studies and  
from analysis of topographic (laser) data and 2005  
orthophoto images.

## Surficial Materials Map of the Egremont Quadrangle, Massachusetts

Compiled by  
Janet R. Stone and Mary L. DiGiacomo-Cohen  
2018

Any use of trade, firm, or product names is for descriptive purposes only and  
does not imply endorsement by the U.S. Government

For sale by U.S. Geological Survey, Box 25286, Denver Federal Center,  
Denver, CO 80225; <https://store.usgs.gov>; 1-888-ASK-USGS (1-888-275-8747)

Suggested citation: Stone, J.R., and DiGiacomo-Cohen, M.L., comps., 2018,  
Surficial materials map of the Egremont quadrangle, Massachusetts,  
quadrangle 3 in Stone, J.R., Stone, B.D., DiGiacomo-Cohen, M.L., and  
Mabee, S.B., comps., Surficial materials of Massachusetts—A 1:24,000-scale  
geologic map database: U.S. Geological Survey Scientific Investigations  
Map 3402, 1 sheet, scale 1:24,000, <https://doi.org/10.3133/sim3402>

ISSN 2329-132X (online)  
<https://doi.org/10.3133/sim3402>