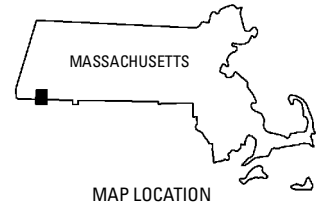
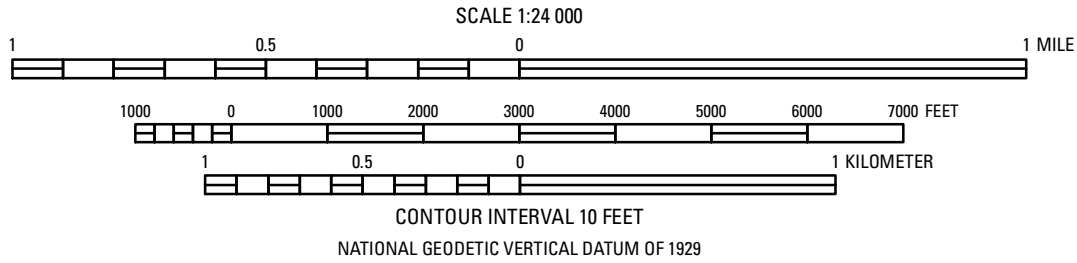
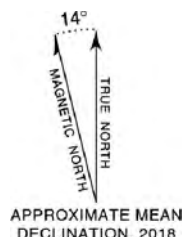


Base from U.S. Geological Survey, 1958
Map was scanned, processed, georeferenced,
rectified, and cropped by the Massachusetts
Geological Survey
Lambert Conformal Conic projection, North American
Datum of 1983
Massachusetts state plane coordinate system,
mainland zone



Map units were modified from Holmes (1964c) and
Harwood (1979), and from Warren, C.R., 1982,
unpublished field map. Bedrock outcrops are from
Harwood (1979). Some units were mapped or revised
from recent field studies and from analysis of
topographic (lidar) data and 2005 orthophoto images.

Surficial Materials Map of the South Sandisfield Quadrangle, Massachusetts

Compiled by
Byron D. Stone and Mary L. DiGiacomo-Cohen
2018

Any use of trade, firm, or product names is for descriptive purposes only and
does not imply endorsement by the U.S. Government

For sale by U.S. Geological Survey, Box 25286, Denver Federal Center,
Denver, CO 80225; <https://store.usgs.gov>; 1-888-ASK-USGS (1-888-275-6747)

Suggested citation: Stone, B.D., and DiGiacomo-Cohen, M.L., comps., 2018,
Surficial materials map of the South Sandisfield quadrangle, Massachusetts,
quadrangle 16 in Stone, J.R., Stone, B.D., DiGiacomo-Cohen, M.L., and
Mabee, S.B., comps., Surficial materials of Massachusetts—A 1:24,000-scale
geologic map database: U.S. Geological Survey Scientific Investigations
Map 3402, 1 sheet, scale 1:24,000, <https://doi.org/10.3133/sim3402>.

ISSN 2229-132X [online]
<https://doi.org/10.3133/sim3402>