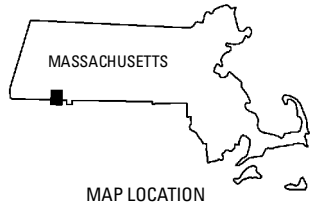
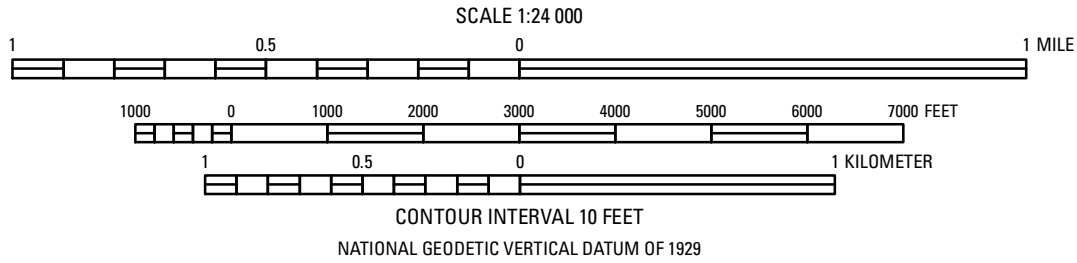
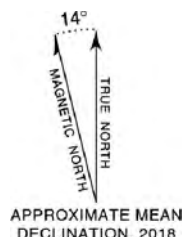


Base from U.S. Geological Survey, 1971  
Map was scanned, processed, georeferenced,  
rectified, and cropped by the Massachusetts  
Geological Survey  
Lambert Conformal Conic projection. North American  
Datum of 1983  
Massachusetts state plane coordinate system,  
mainland zone



Map units were modified from Schnabel (1973) and from  
Warren, C.R., 1982, unpublished field map. Some units  
were mapped or revised from recent field studies and  
from analysis of topographic (laser) data and 2005  
orthophoto images.

## Surficial Materials Map of the West Granville Quadrangle, Massachusetts

Compiled by  
**Mary L. DiGiacomo-Cohen**  
2018

Any use of trade, firm, or product names is for descriptive purposes only and  
does not imply endorsement by the U.S. Government

For sale by U.S. Geological Survey, Box 25286, Denver Federal Center,  
Denver, CO 80225; <https://store.usgs.gov>; 1-888-ASK-USGS (1-888-275-6747)

Suggested citation: DiGiacomo-Cohen, M.L., comp., 2018, Surficial materials  
map of the West Granville quadrangle, Massachusetts, quadrangle 28 in  
Storrs, J.A., Storrs, B.D., DiGiacomo-Cohen, M.L., and Mabess, S.B., comp.,  
Surficial materials of Massachusetts—A 1:24,000-scale geologic map  
database: U.S. Geological Survey Scientific Investigations Map 3402, 1 sheet,  
scale 1:24,000, <https://doi.org/10.3133/sim3402>.

ISSN 2329-132X (online)  
<https://doi.org/10.3133/sim3402>