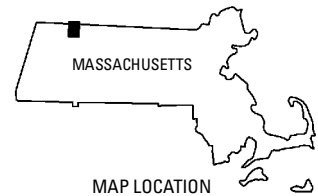
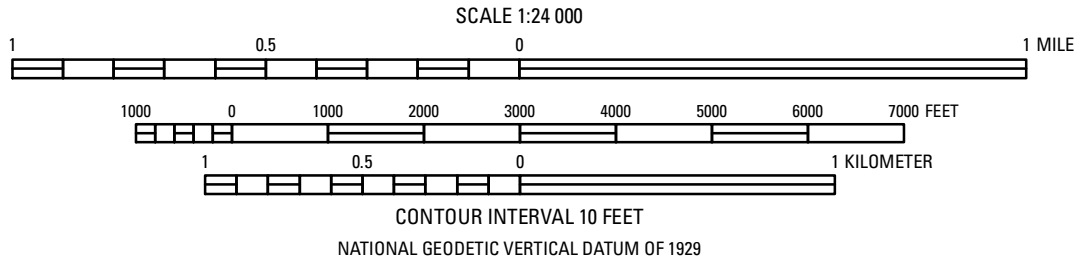
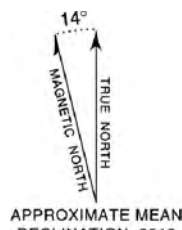




Base from U.S. Geological Survey, 1961  
Map was scanned, processed, georeferenced,  
rectified, and cropped by the Massachusetts  
Geological Survey  
Lambert Conformal Conic projection, North American  
Datum of 1983  
Massachusetts state plane coordinate system,  
mainland zone



Map units were reproduced from Hatch and Hartshorn  
(1968). Some shallow-bedrock areas were interpreted  
from analysis of topographic (litter) and soils data.  
Some postglacial units were mapped using 2005  
orthophoto images.

## Surficial Materials Map of the Heath Quadrangle, Massachusetts

Compiled by  
Janet R. Stone and Mary L. DiGiacomo-Cohen  
2018

Any use of trade, firm, or product names is for descriptive purposes only and  
does not imply endorsement by the U.S. Government

For sale by U.S. Geological Survey, Box 25286, Denver Federal Center,  
Denver, CO 80225; <https://store.usgs.gov>; 1-888-ASK-USGS (1-888-275-8747)

Suggested citation: Stone, J.R., and DiGiacomo-Cohen, M.L., comps., 2018,  
Surficial materials map of the Heath quadrangle, Massachusetts, quadrangle  
29 in Stone, J.R., Stone, B.D., DiGiacomo-Cohen, M.L., and Mabey, S.B.,  
comps., Surficial materials of Massachusetts—A 1:24,000-scale geologic  
map database: U.S. Geological Survey Scientific Investigations Map 3402, 1  
sheet, scale 1:24,000, <https://doi.org/10.3133/sim3402>.

ISSN 2329-132X (online)  
<https://doi.org/10.3133/sim3402>