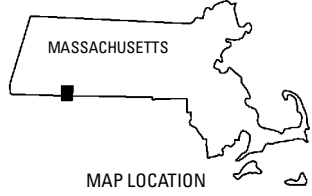
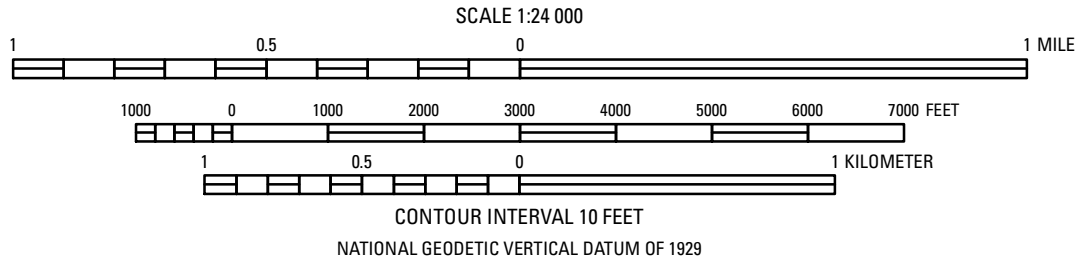
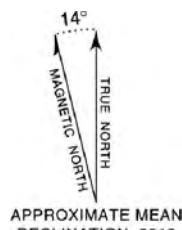


Base from U.S. Geological Survey, 1972  
Map was scanned, processed, georeferenced,  
rectified, and cropped by the Massachusetts  
Geological Survey  
Lambert Conformal Conic projection. North American  
Datum of 1983  
Massachusetts state plane coordinate system,  
mainland zone



Map units were reproduced from Schnabel (1971). Some  
units were mapped or revised from analysis of  
topographic (lidar) data and 2005 orthophoto images.

## Surficial Materials Map of the Southwick Quadrangle, Massachusetts

Compiled by  
**Janet R. Stone and Mary L. DiGiacomo-Cohen**  
2018

Any use of trade, firm, or product names is for descriptive purposes only and  
does not imply endorsement by the U.S. Government

For sale by U.S. Geological Survey, Box 25286, Denver Federal Center,  
Denver, CO 80225; <https://store.usgs.gov>; 1-888-ASK-USGS (1-888-275-8747)

Suggested citation: Stone, J.R., and DiGiacomo-Cohen, M.L., comps., 2018,  
Surficial materials map of the Southwick quadrangle, Massachusetts,  
quadrangle 34 in Stone, J.R., Stone, B.D., DiGiacomo-Cohen, M.L., and  
Mabey, S.B., comps., Surficial materials of Massachusetts—A 1:24,000-scale  
geologic map database: U.S. Geological Survey Scientific Investigations  
Map 3402, 1 sheet, scale 1:24,000, <https://doi.org/10.3133/sim3402>.

ISSN 2229-132X [online]  
<https://doi.org/10.3133/sim3402>