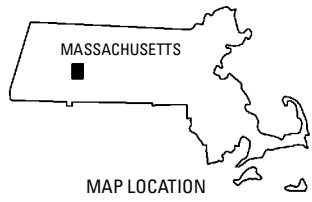
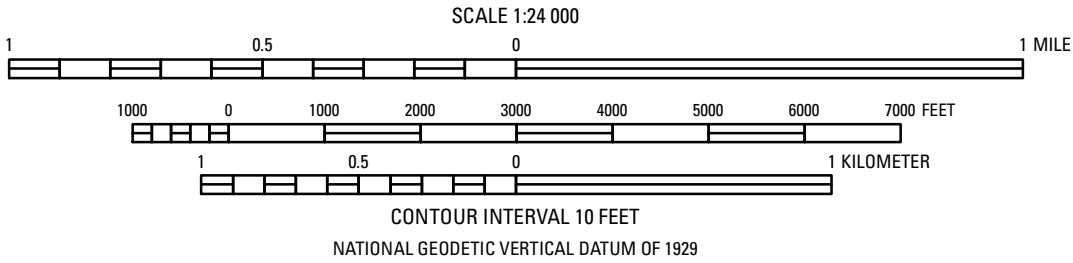
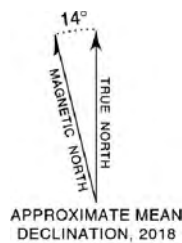


Base from U.S. Geological Survey, 1964  
Map was scanned, processed, georeferenced,  
rectified, and cropped by the Massachusetts  
Geological Survey  
Lambert Conformal Conic projection, North American  
Datum of 1983  
Massachusetts state plane coordinate system,  
mainland zone



Map units were reproduced from Larsen, F.D., 1976,  
unpublished field map. Some units were mapped or  
revised from analysis of topographic (lidar) data and  
2005 orthophoto images.

## Surficial Materials Map of the Easthampton Quadrangle, Massachusetts

Compiled by  
Janet R. Stone and Mary L. DiGiacomo-Cohen  
2018

Any use of trade, firm, or product names is for descriptive purposes only and  
does not imply endorsement by the U.S. Government

For sale by U.S. Geological Survey, Box 25286, Denver Federal Center,  
Denver, CO 80225; <https://store.usgs.gov>; 1-888-ASK-USGS (1-888-275-8747)

Suggested citation: Stone, J.R., and DiGiacomo-Cohen, M.L., comps., 2018,  
Surficial materials map of the Easthampton quadrangle, Massachusetts,  
quadrangle 38 in Stone, J.R., Stone, B.D., DiGiacomo-Cohen, M.L., and Maboe,  
S.B., comps., Surficial materials of Massachusetts—A 1:24,000-scale geologic  
map database: U.S. Geological Survey Scientific Investigations Map 3402, 1  
sheet, scale 1:24,000, <https://doi.org/10.3133/sim3402>

ISSN 2229-132X [online]  
<https://doi.org/10.3133/sim3402>