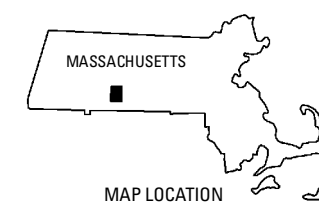
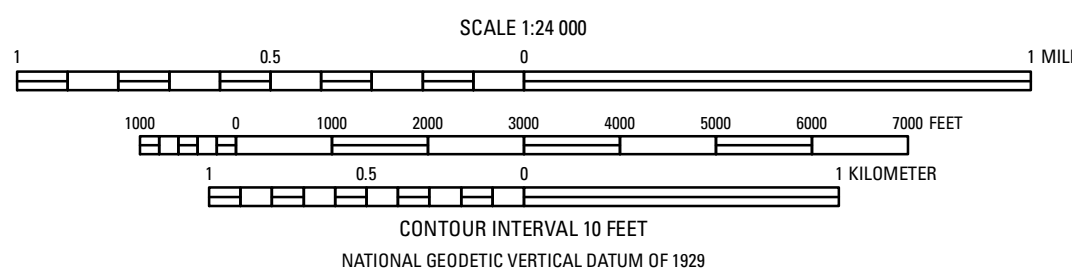
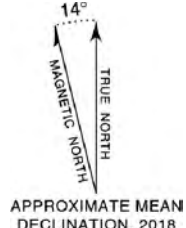


Base from U.S. Geological Survey, 1969
Map was scanned, processed, georeferenced,
rectified, and cropped by the Massachusetts
Geological Survey
Lambert Conformal Conic projection, North American
Datum of 1983
Massachusetts state plane coordinate system,
mainland zone



Map units were modified from Leo (1974), using
unpublished field maps by Larsen, F.D., 1976. Some
units were mapped or revised from analysis of
topographic (lidar) data and 2005 orthophoto images.

Surficial Materials Map of the Ludlow Quadrangle, Massachusetts

Compiled by
Janet R. Stone and Mary L. DiGiacomo-Cohen
2018

Any use of trade, firm, or product names is for descriptive purposes only and
does not imply endorsement by the U.S. Government

For sale by U.S. Geological Survey, Box 25286, Denver Federal Center,
Denver, CO 80225; <https://store.usgs.gov>; 1-888-ASK-USGS (1-888-275-8747)

Suggested citation: Stone, J.R., and DiGiacomo-Cohen, M.L., comps., 2018,
Surficial materials map of the Ludlow quadrangle, Massachusetts,
quadrangle 51 in Stone, J.R., Stone, B.D., DiGiacomo-Cohen, M.L., and Mabey,
S.B., comps., Surficial materials of Massachusetts—A 1:24,000-scale geologic
map database: U.S. Geological Survey Scientific Investigations Map 3402, 1
sheet, scale 1:24,000, <https://doi.org/10.3133/sim3402>.

ISSN 2329-132X (online)
<https://doi.org/10.3133/sim3402>