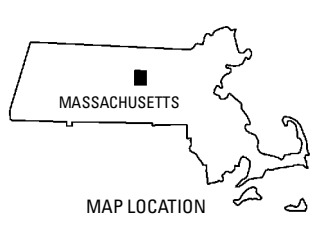
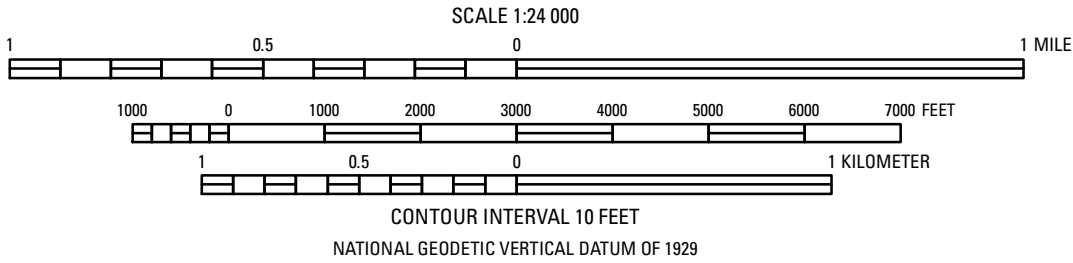
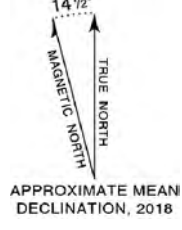


Base from U.S. Geological Survey, 1972  
Map was scanned, processed, georeferenced,  
rectified, and cropped by the Massachusetts  
Geological Survey  
Lambert Conformal Conic projection, North American  
Datum of 1983  
Massachusetts state plane coordinate system,  
mainland zone



Map units were reproduced from Stone, B.D., 1982,  
unpublished field map. Bedrock outcrop areas are from  
Tucker (1977). Some units were mapped or revised from  
analysis of topographic (lidar) data and 2005 orthophoto  
images.

## Surficial Materials Map of the Wachusett Mountain Quadrangle, Massachusetts

Compiled by  
**Janet R. Stone and Mary L. DiGiacomo-Cohen**  
2018

Any use of trade, firm, or product names is for descriptive purposes only and  
does not imply endorsement by the U.S. Government

For sale by U.S. Geological Survey, Box 25286, Denver Federal Center,  
Denver, CO 80225; <https://store.usgs.gov>; 1-888-ASK-USGS (1-888-275-8747)

Suggested citation: Stone, J.R., and DiGiacomo-Cohen, M.L., comps., 2018,  
Surficial materials map of the Wachusett Mountain quadrangle, Massachusetts,  
quadrangle 73 in Stone, J.R., Stone, B.D., DiGiacomo-Cohen, M.L., and Malin,  
S.B., comps., Surficial materials of Massachusetts—A 1:24,000-scale geologic  
map database: U.S. Geological Survey Scientific Investigations Map 3402, 1  
sheet, scale 1:24,000, <https://doi.org/10.3133/sim3402>

ISSN 2329-132X (online)  
<https://doi.org/10.3133/sim3402>