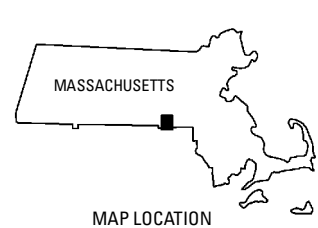
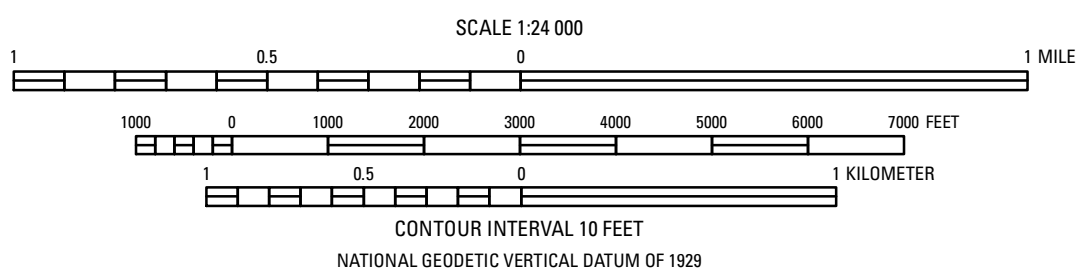
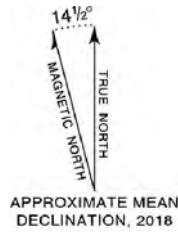


Base from U.S. Geological Survey, 1953
Map was scanned, processed, georeferenced,
rectified, and cropped by the Massachusetts
Geological Survey
Lambert Conformal Conic projection. North American
Datum of 1983
Massachusetts state plane coordinate system,
mainland zone



Map units were reproduced from Haseltin, G.M., and
Fortaine, E., 1982, unpublished field maps. Bedrock
outcrops are from Walsh (2014) and from Dixon, H.R.,
1977, unpublished field map. Some units were mapped
or revised from analysis of topographic (lidar) data
and 2005 orthophoto images.

Surficial Materials Map of the Uxbridge Quadrangle, Massachusetts

Compiled by
Byron D. Stone, Janet R. Stone, and Mary L. DiGiacomo-Cohen
2018

Any use of trade, firm, or product names is for descriptive purposes only and
does not imply endorsement by the U.S. Government

For sale by U.S. Geological Survey, Box 25286, Denver Federal Center,
Denver, CO 80225; <https://store.usgs.gov>; 1-888-ASK-USGS (1-888-275-8747)

Suggested citation: Stone, B.D., Stone, J.R., and DiGiacomo-Cohen, M.L., comps.,
2018, Surficial materials map of the Uxbridge quadrangle, Massachusetts,
quadrangle 88 in Stone, J.R., Stone, B.D., DiGiacomo-Cohen, M.L., and Mahan,
S.B., comps., Surficial materials of Massachusetts—A 1:24,000-scale geologic
map database: U.S. Geological Survey Scientific Investigations Map 3402, 1
sheet, scale 1:24,000, <https://doi.org/10.3133/sim3402>

ISSN 2229-132X [online]
<https://doi.org/10.3133/sim3402>