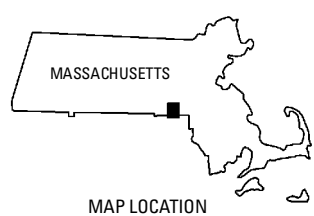
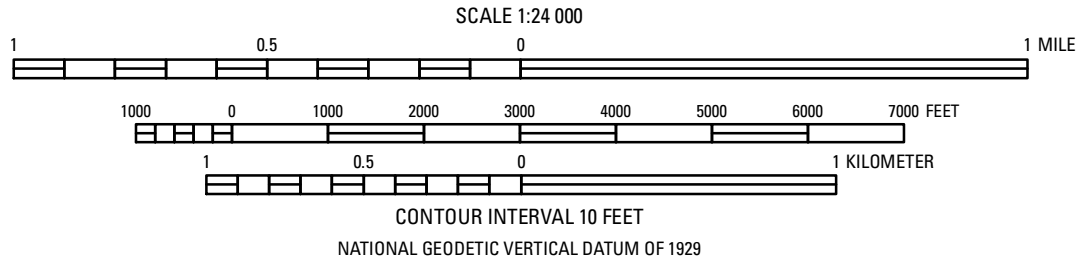
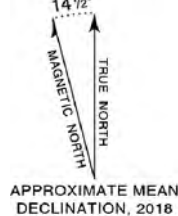


Base from U.S. Geological Survey, 1969  
Map was scanned, processed, georeferenced,  
rectified, and cropped by the Massachusetts  
Geological Survey  
Lambert Conformal Conic projection, North American  
Datum of 1983  
Massachusetts state plane coordinate system,  
mainland zone



Map units were reproduced from Haselton, G.M., and  
Fontaine, E., 1992, unpublished field maps. Bedrock  
outcrops in the northern part of the quadrangle are from  
Shaw, C.E., Jr., 1966, unpublished field map. Bedrock  
outcrops in the southern part of the quadrangle are from  
McKniff (1964) and from Goldsmith, R., 1978, unpublished  
field map. Some units were mapped or revised from  
analysis of topographic (lidar) data and 2005 orthophoto  
images.

## Surficial Materials Map of the Blackstone Quadrangle, Massachusetts

Compiled by  
**Byron D. Stone, Janet R. Stone, and Mary L. DiGiacomo-Cohen**  
2018

Any use of trade, firm, or product names is for descriptive purposes only and  
does not imply endorsement by the U.S. Government

For sale by U.S. Geological Survey, Box 25286, Denver Federal Center,  
Denver, CO 80225; <https://store.usgs.gov>; 1-888-ASK-USGS (1-888-275-8747)

Suggested citation: Stone, B.D., Stone, J.R., and DiGiacomo-Cohen, M.L.,  
comps., 2018, Surficial materials map of the Blackstone quadrangle,  
Massachusetts, quadrangle 94 in Stone, J.R., Stone, B.D., DiGiacomo-Cohen,  
M.L., and Mahe, S.B., comps., Surficial materials of Massachusetts—A  
1:24,000 scale geologic map database: U.S. Geological Survey Scientific  
Investigations Map 3402, 1 sheet, scale 1:24,000, <https://doi.org/10.3133/sim3402>

ISSN 2229-132X (online)  
<https://doi.org/10.3133/sim3402>