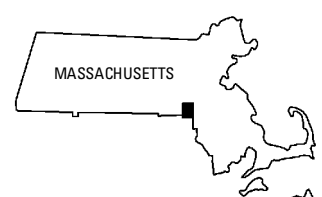
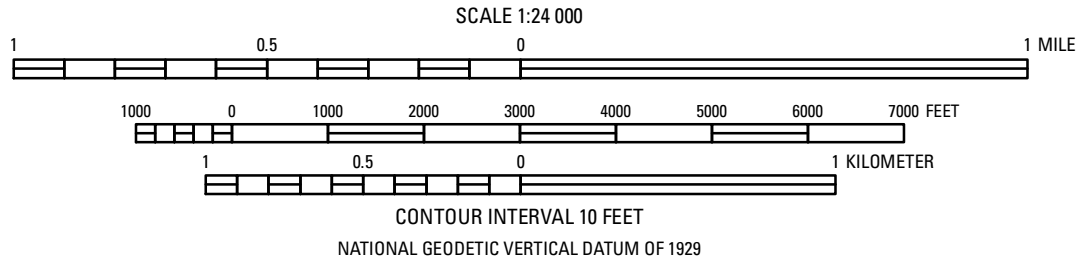
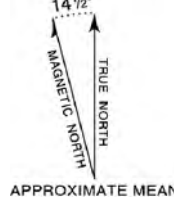


Base from U.S. Geological Survey, 1964
Map was scanned, processed, georeferenced,
rectified, and cropped by the Massachusetts
Geological Survey
Lambert Conformal Conic projection. North American
Datum of 1983
Massachusetts state plane coordinate system,
mainland zone



Map units were reproduced from Stone, B.D., 1982,
unpublished field maps. Bedrock outcrops are from
Lyons (1977) and from Goldsmith, R., 1978, unpublished
field maps. Some units were mapped or revised from
analysis of topographic (lidar) data and 2005 orthophoto
images.

Surficial Materials Map of the Franklin Quadrangle, Massachusetts

Compiled by
Byron D. Stone, Janet R. Stone, and Mary L. DiGiacomo-Cohen
2018

Any use of trade, firm, or product names is for descriptive purposes only and
does not imply endorsement by the U.S. Government

For sale by U.S. Geological Survey, Box 25286, Denver Federal Center,
Denver, CO 80225; <https://store.usgs.gov>; 1-888-ASK-USGS (1-888-275-8747)

Suggested citation: Stone, B.D., Stone, J.R., and DiGiacomo-Cohen, M.L.,
comps., 2018, Surficial materials map of the Franklin quadrangle,
Massachusetts, quadrangle 100 in Stone, J.R., Stone, B.D., DiGiacomo-Cohen,
M.L., and Mahes, S.B., comps., Surficial materials of Massachusetts—A
1:24,000-scale geologic map database: U.S. Geological Survey Scientific
Investigations Map 3402, 1 sheet, scale 1:24,000, <https://doi.org/10.3133/sim3402>.

ISSN 2329-132X (online)
<https://doi.org/10.3133/sim3402>