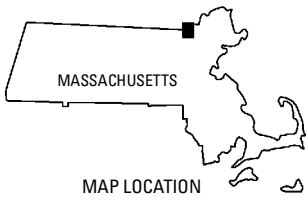
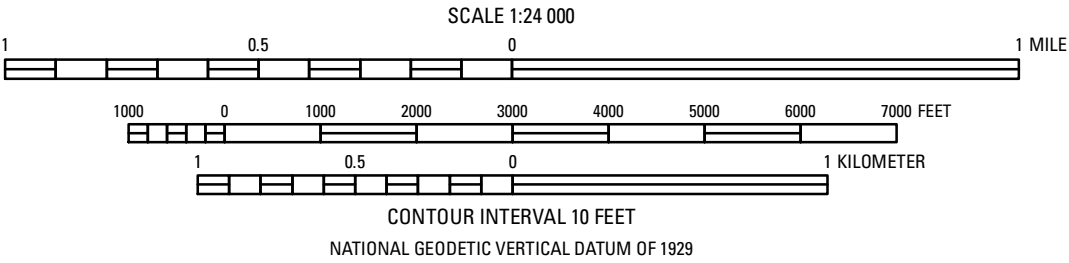
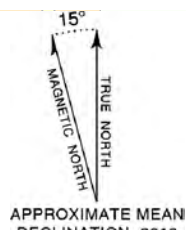


Base from U.S. Geological Survey, 1966
Map was scanned, processed, georeferenced,
rectified, and cropped by the Massachusetts
Geological Survey
Lambert Conformal Conic projection, North American
Datum of 1983
Massachusetts state plane coordinate system,
mainland zone



Map units were reproduced from Hartshorn, J.H., comp.,
1982, unpublished field map. Some units were mapped or
revised from analysis of topographic (lidar) data and 2005
orthophoto images.

Surficial Materials Map of the Lowell Quadrangle, Massachusetts

Compiled by
Byron D. Stone and Janet R. Stone
2018

Any use of trade, firm, or product names is for descriptive purposes only and
does not imply endorsement by the U.S. Government

For sale by U.S. Geological Survey, Box 25286, Denver Federal Center,
Denver, CO 80225; <https://store.usgs.gov>; 1-888-456-USGS (1-888-275-8741)

Suggested citation: Stone, B.D., and Stone, J.R., comps., 2018, Surficial
materials map of the Lowell quadrangle, Massachusetts, quadrangle 102
in Stone, J.R., Stone, B.D., DiGiuseppe-Cohen, M.L., and Mabess, S.B., comps.,
Surficial materials of Massachusetts—A 1:24,000-scale geologic map
database: U.S. Geological Survey Scientific Investigations Map 3402, 1 sheet,
scale 1:24,000, <https://doi.org/10.3133/sim3402>.

ISSN 2329-132X (online)
<https://doi.org/10.3133/sim3402>