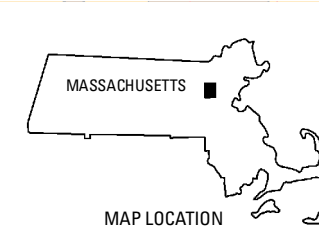
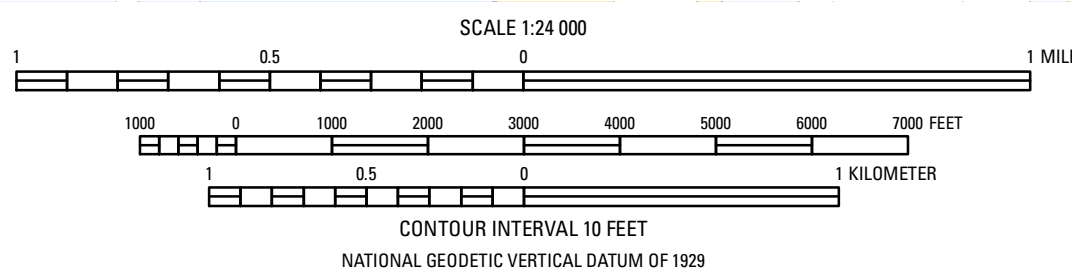
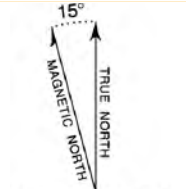


Base from U.S. Geological Survey, 1958
Map was scanned, processed, georeferenced,
rectified, and cropped by the Massachusetts
Geological Survey
Lambert Conformal Conic projection, North American
Datum of 1983
Massachusetts state plane coordinate system,
mainland zone



Map units were reproduced from Kottiff (1964b). Some
bedrock outcrops are from Bell (1976). Some units
were mapped or revised from analysis of topographic
(lidar) data and 2005 orthophoto images.

Surficial Materials Map of the Concord Quadrangle, Massachusetts

Compiled by
Janet R. Stone and Byron D. Stone
2018

Any use of trade, firm, or product names is for descriptive purposes only and
does not imply endorsement by the U.S. Government
For sale by U.S. Geological Survey, Box 25286, Denver Federal Center,
Denver, CO 80225; <https://store.usgs.gov>; 1-888-ASK-USGS (1-888-275-8747)
Suggested citation: Stone, J.R., and Stone, B.D., comps., 2018, Surficial
materials map of the Concord quadrangle, Massachusetts, quadrangle 104
in Stone, J.R., Stone, B.D., DiGiacoia-Cohen, M.L., and Mabey, S.B., comps.,
Surficial materials of Massachusetts—A 1:24,000-scale geologic map
database: U.S. Geological Survey Scientific Investigations Map 3402, 1 sheet,
scale 1:24,000, <https://doi.org/10.3133/sim3402>.

ISSN 2229-132X (online)
<https://doi.org/10.3133/sim3402>