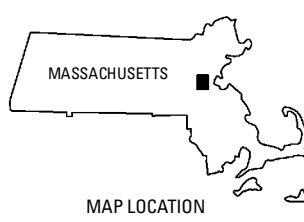
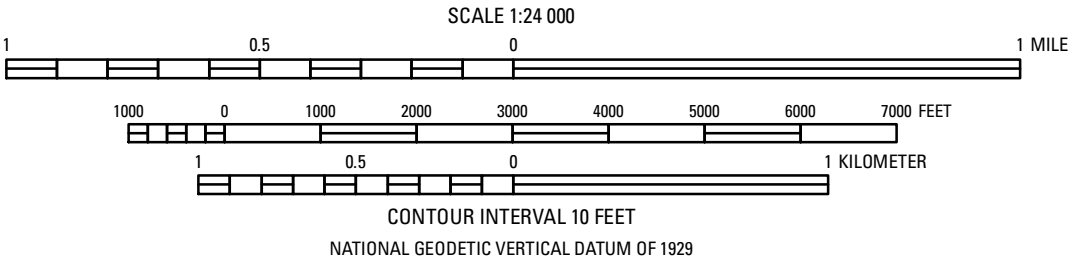
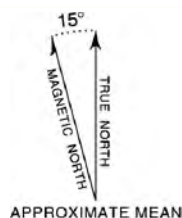




Base from U.S. Geological Survey, 1956
Map was scanned, processed, georeferenced,
rectified, and cropped by the Massachusetts
Geological Survey
Lambert Conformal Conic projection. North American
Datum of 1983
Massachusetts state plane coordinate system,
mainland zone



Map units were modified from LaForge (1932) and Chute
(1949, northeastern part of map), and from Stone, B. D.,
1982, unpublished field map. Bedrock outcrops and
areas of shallow bedrock were reproduced from Kaye
(1980); some additional outcrops are from Thompson
(2015). Some units were mapped or revised from recent
field studies and from analysis of topographic (lidar)
data and 2005 orthophoto images.

Surficial Materials Map of the Newton Quadrangle, Massachusetts

Compiled by
Byron D. Stone and Mary L. DiGiacomo-Cohen
2018

Any use of trade, firm, or product names is for descriptive purposes only and
does not imply endorsement by the U.S. Government

For sale by U.S. Geological Survey, Box 25286, Denver Federal Center,
Denver, CO 80225; <https://store.usgs.gov>; 1-888-ASK-USGS (1-888-275-8747)

Suggested citation: Stone, B. D., and DiGiacomo-Cohen, M. L., comps., 2018,
Surficial materials map of the Newton quadrangle, Massachusetts, quadrangle
115 in Stone, J. R., Stone, B. D., DiGiacomo-Cohen, M. L., and Mabey, S. B.,
comps., Surficial materials of Massachusetts—A 1:24,000-scale geologic map
database: U.S. Geological Survey Scientific Investigations Map 3402, 1 sheet,
scale 1:24,000, <https://doi.org/10.3133/sim3402>.

ISSN 2329-132X (online)
<https://doi.org/10.3133/sim3402>